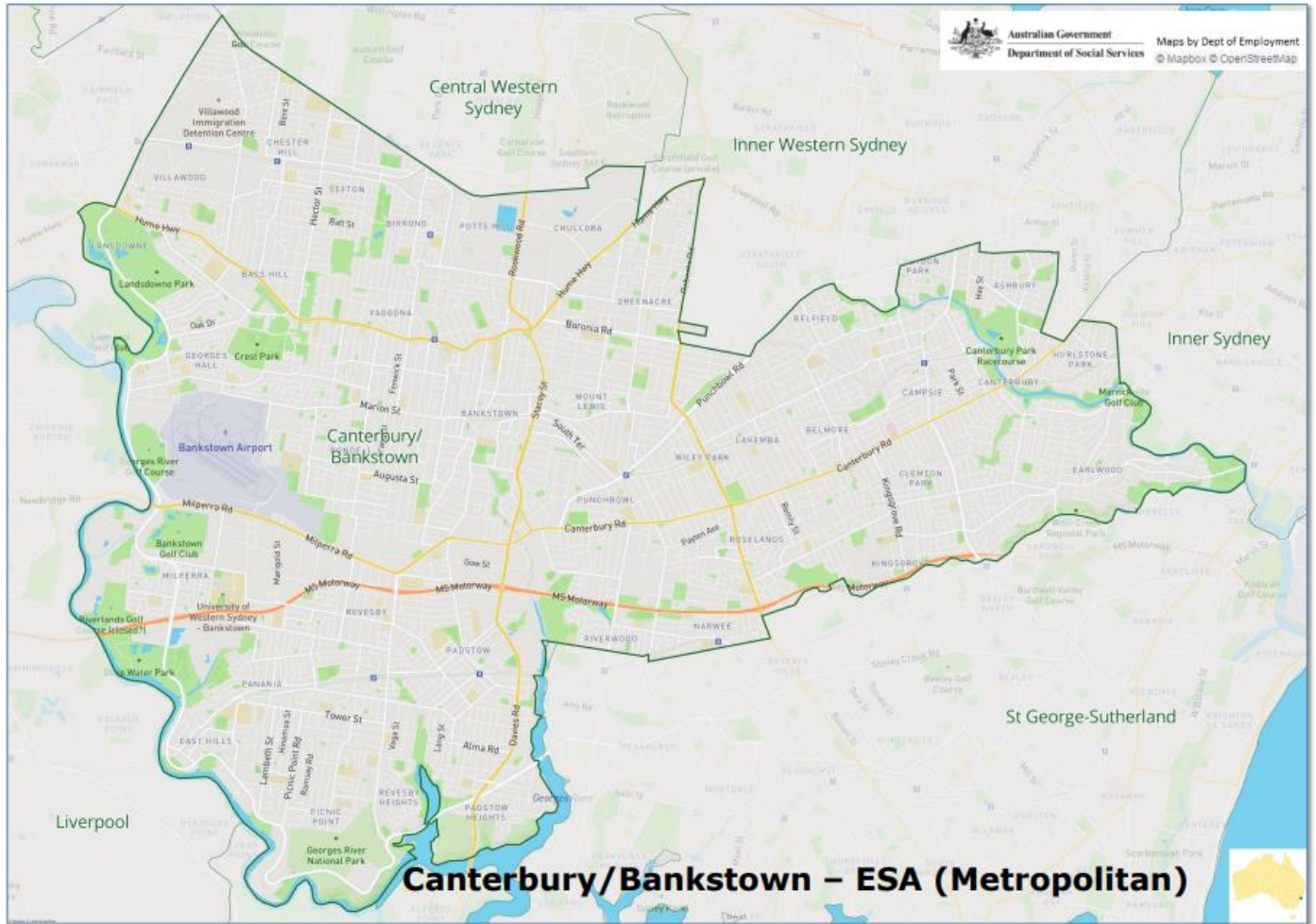
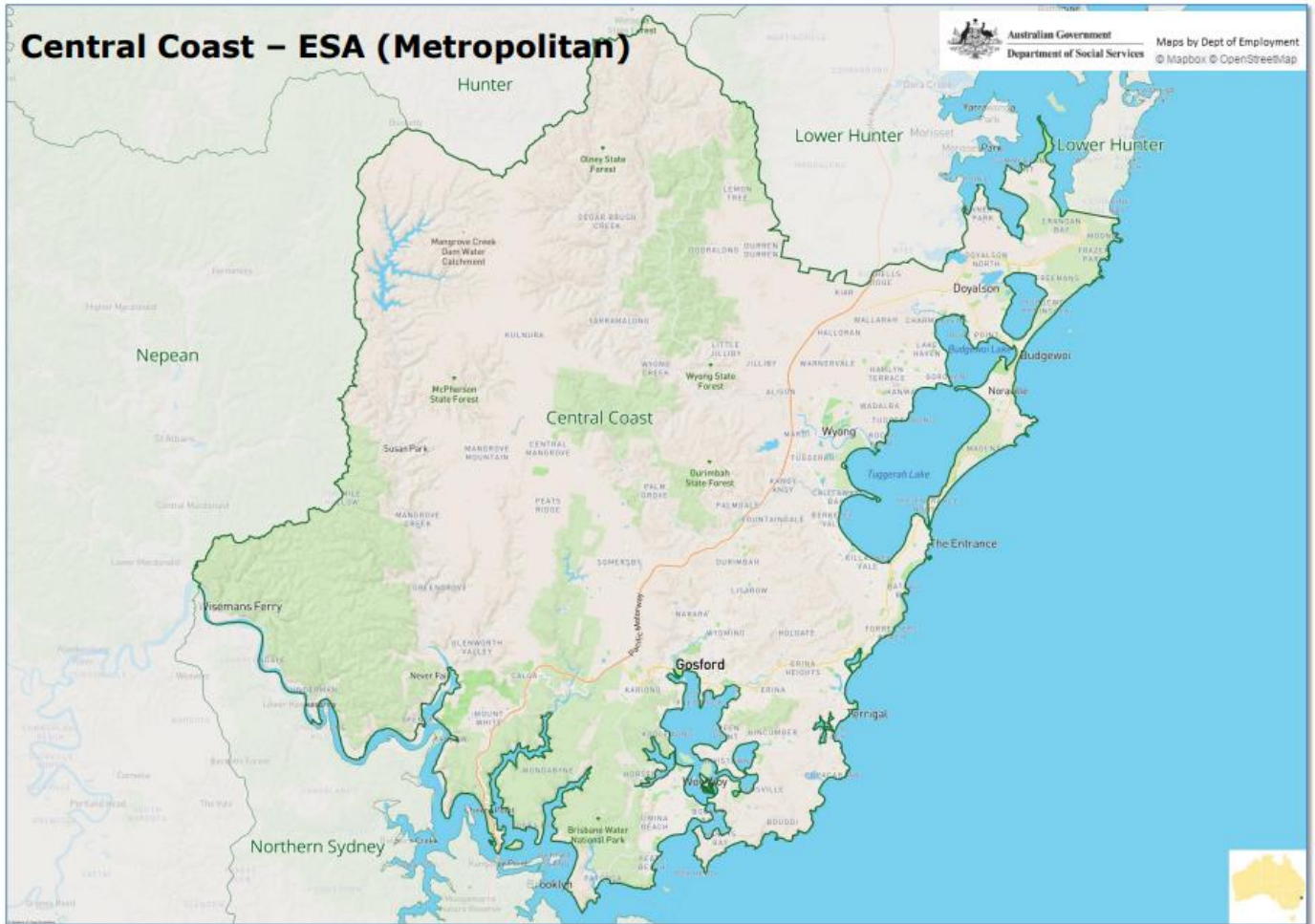


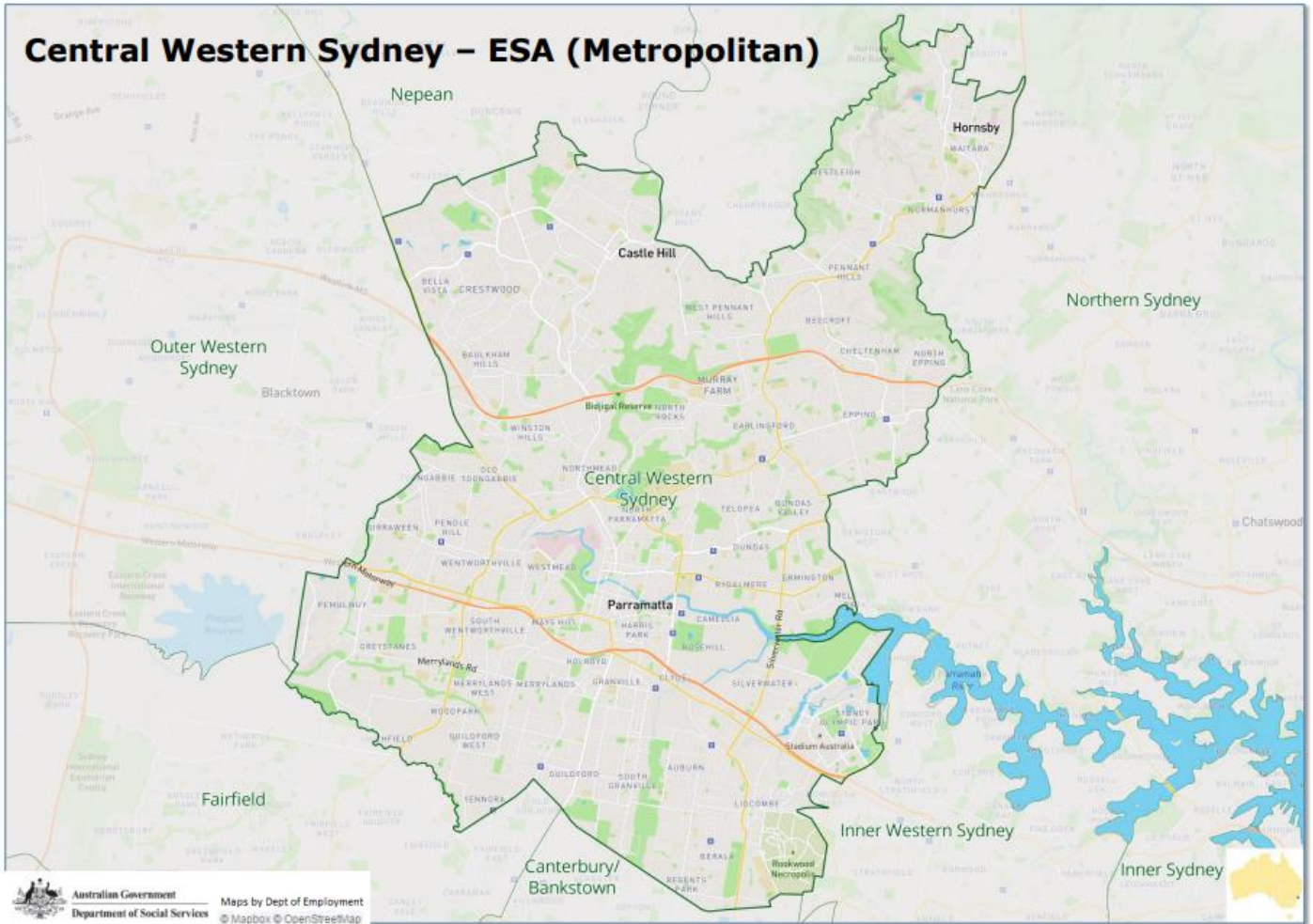
Attachment C – ESA maps



Attachment C – ESA maps



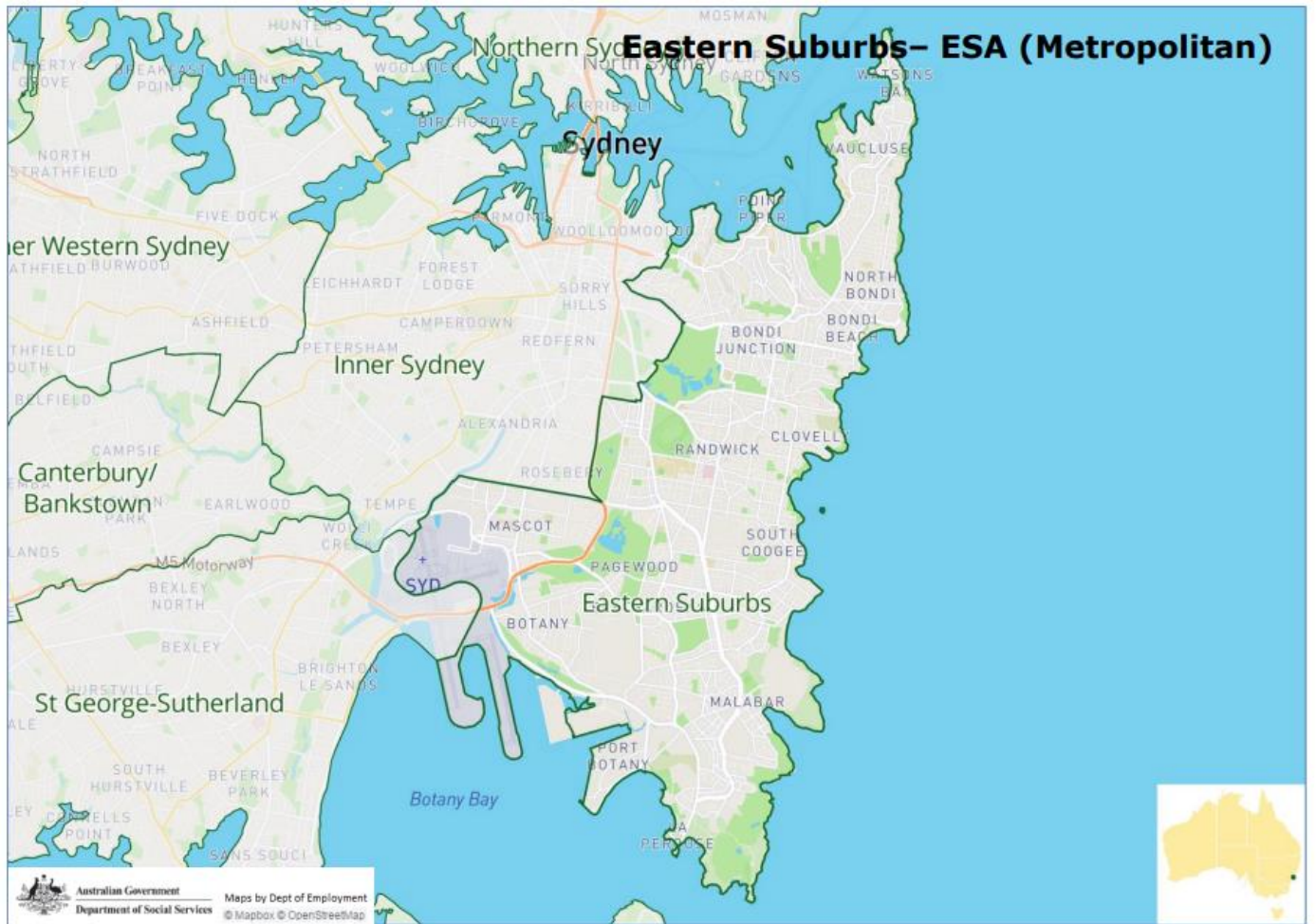
Attachment C – ESA maps



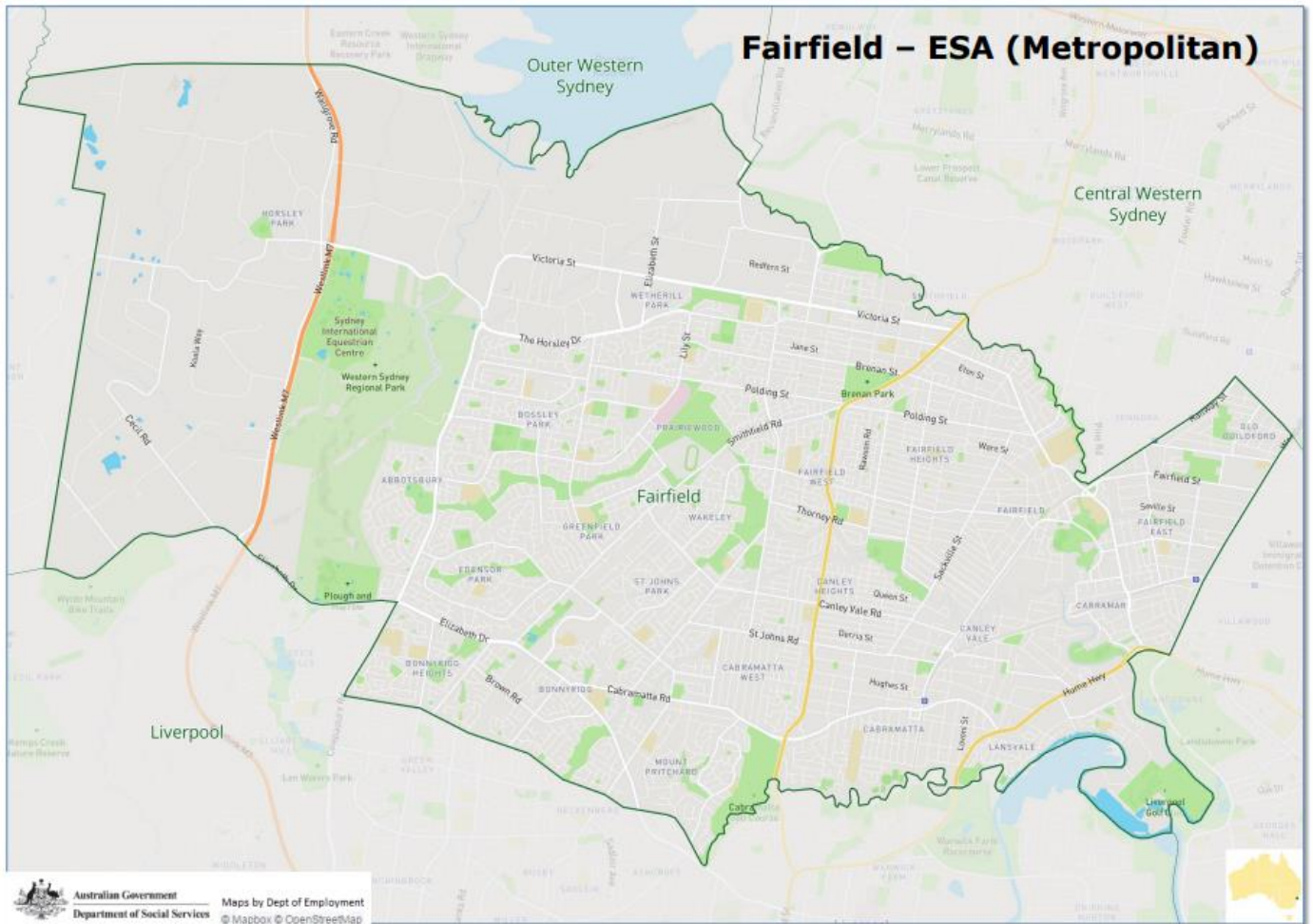
Attachment C – ESA maps



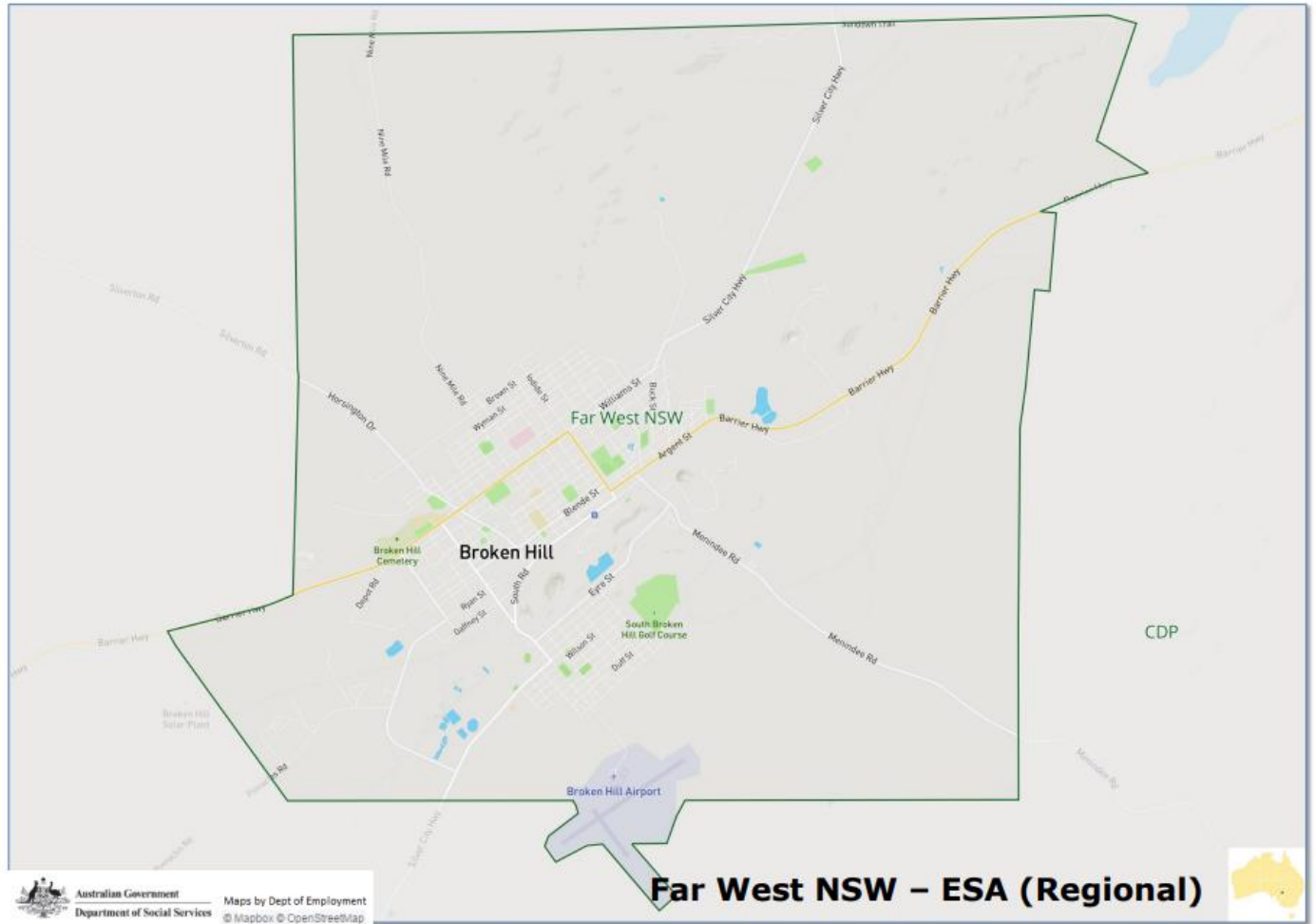
Attachment C – ESA maps



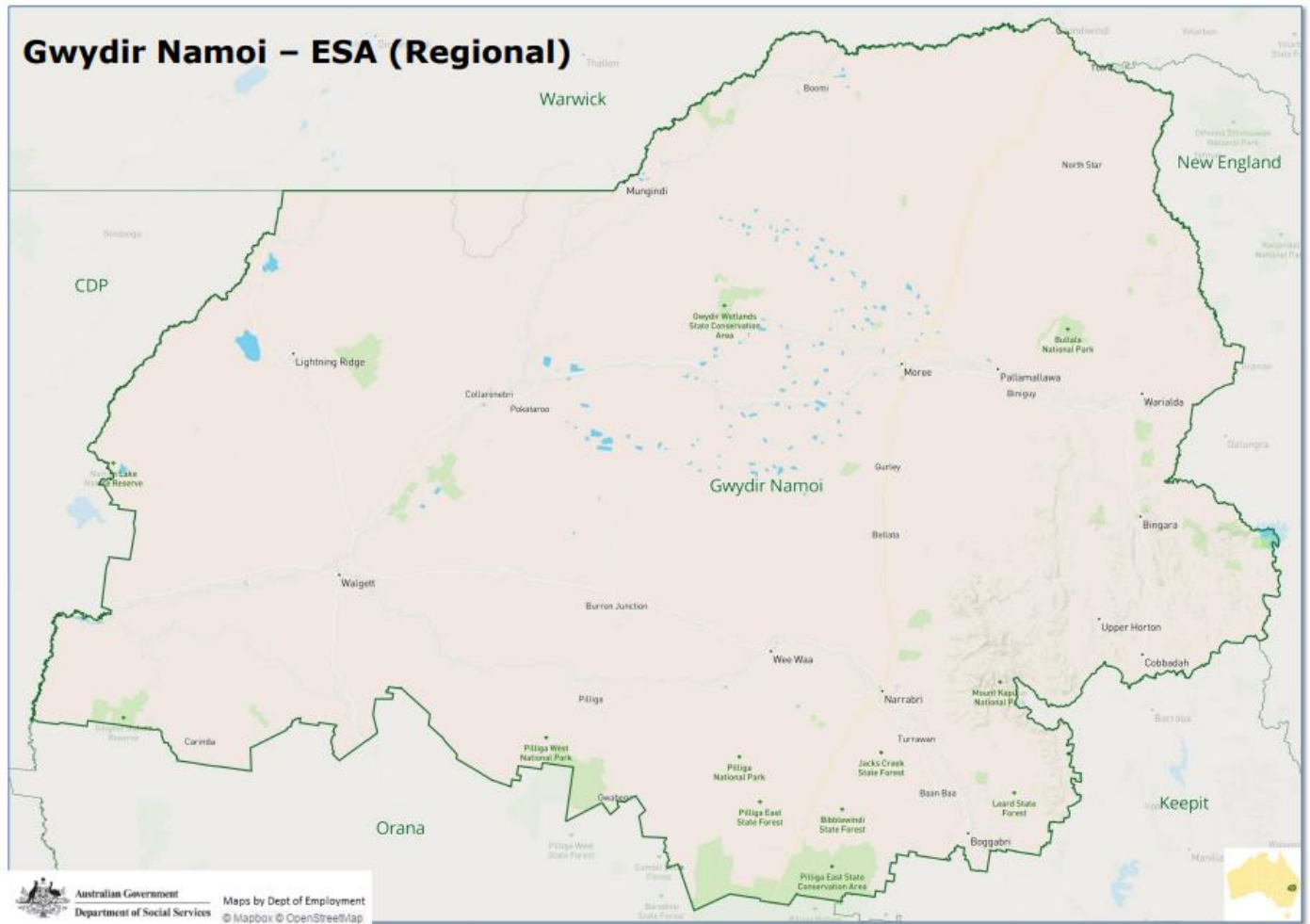
Attachment C – ESA maps



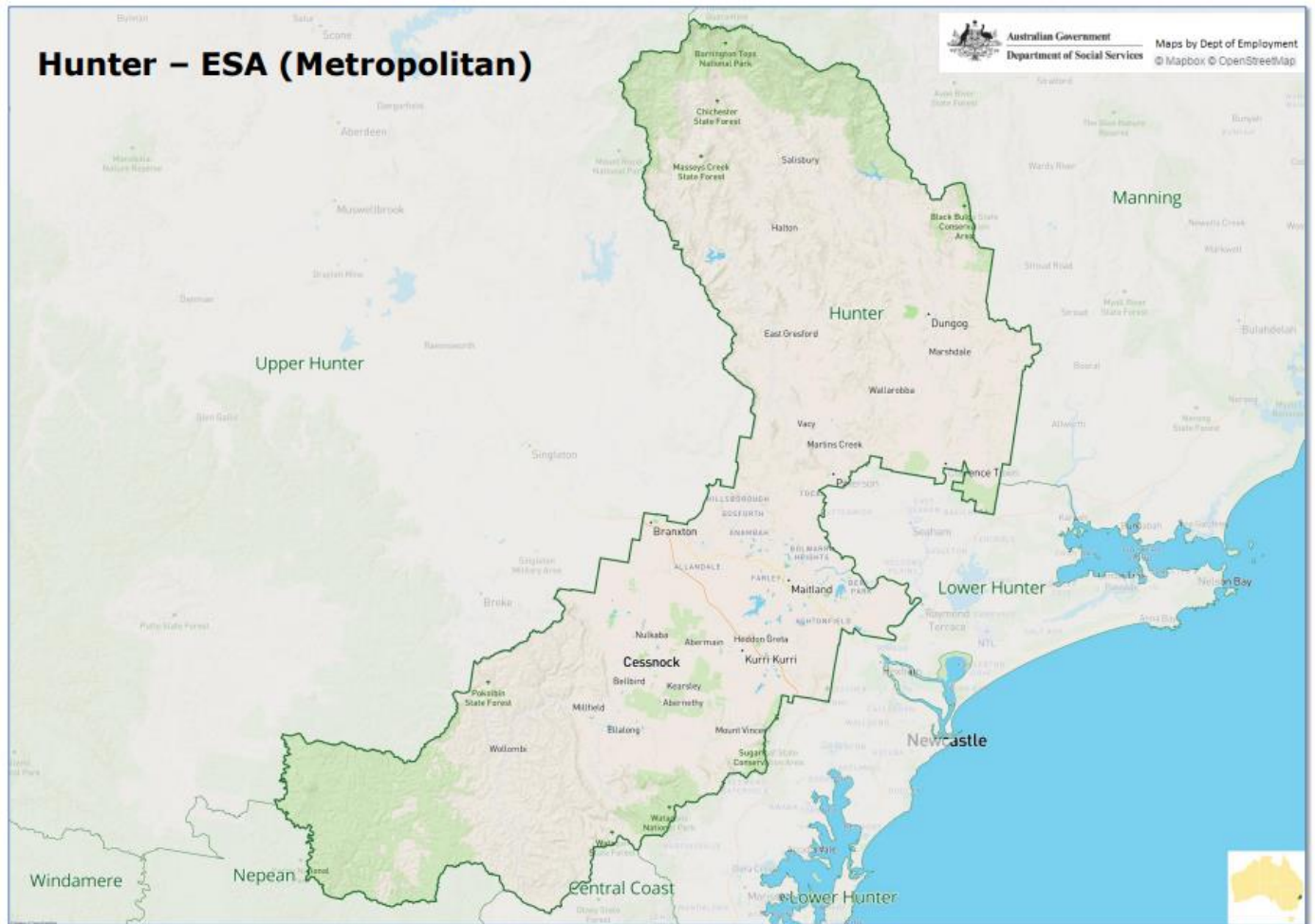
Attachment C – ESA maps



Attachment C – ESA maps



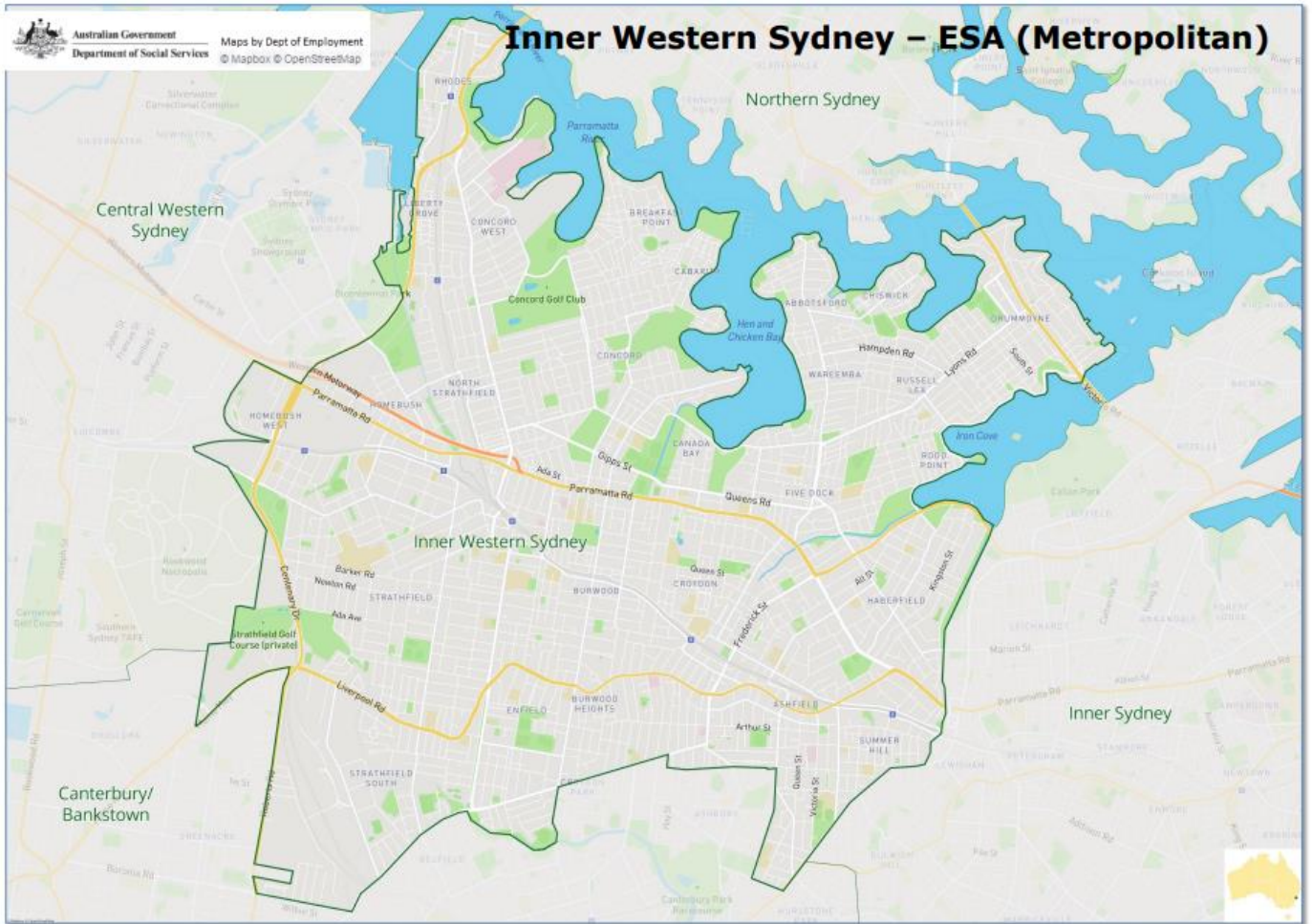
Attachment C – ESA maps



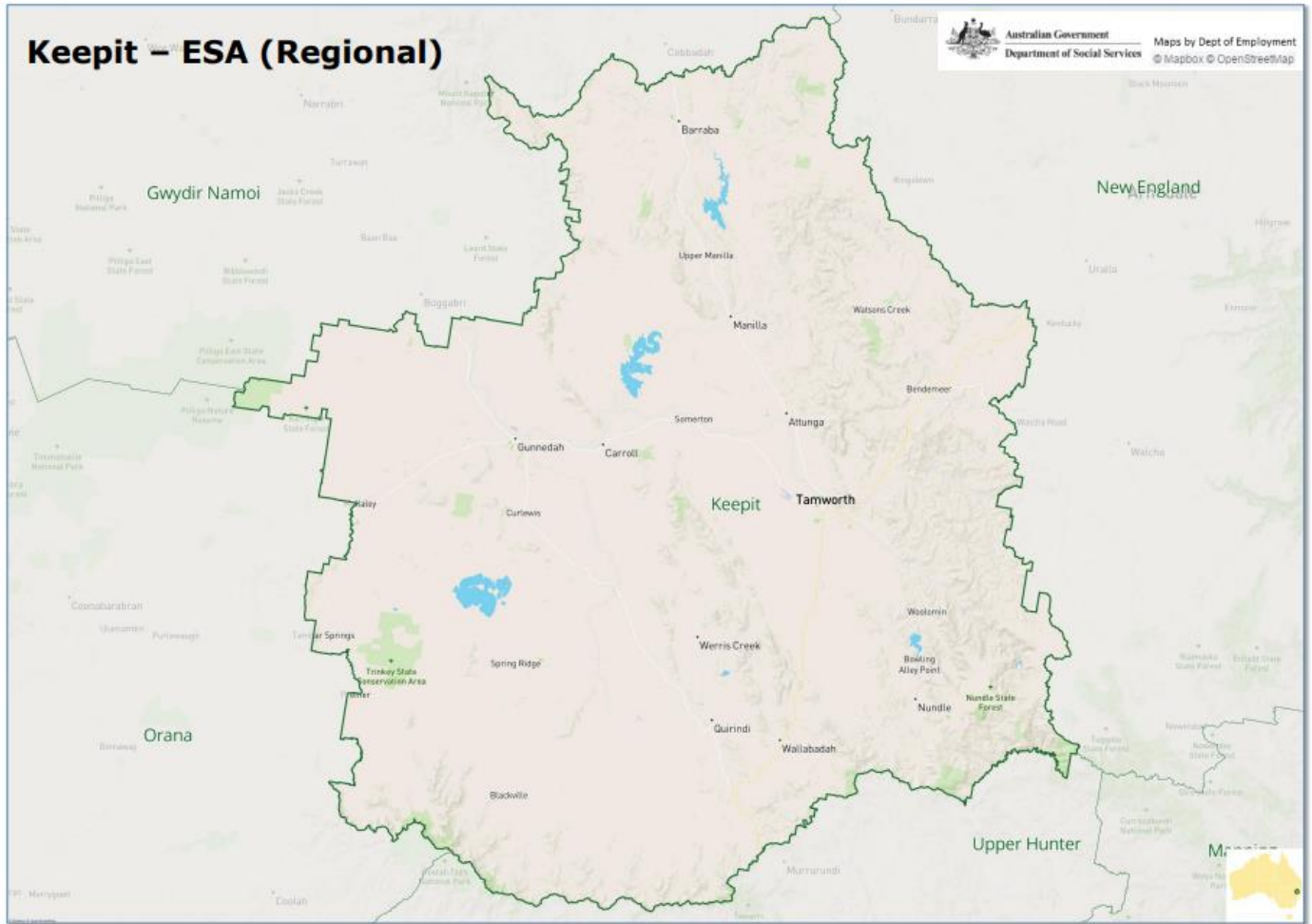
Attachment C – ESA maps



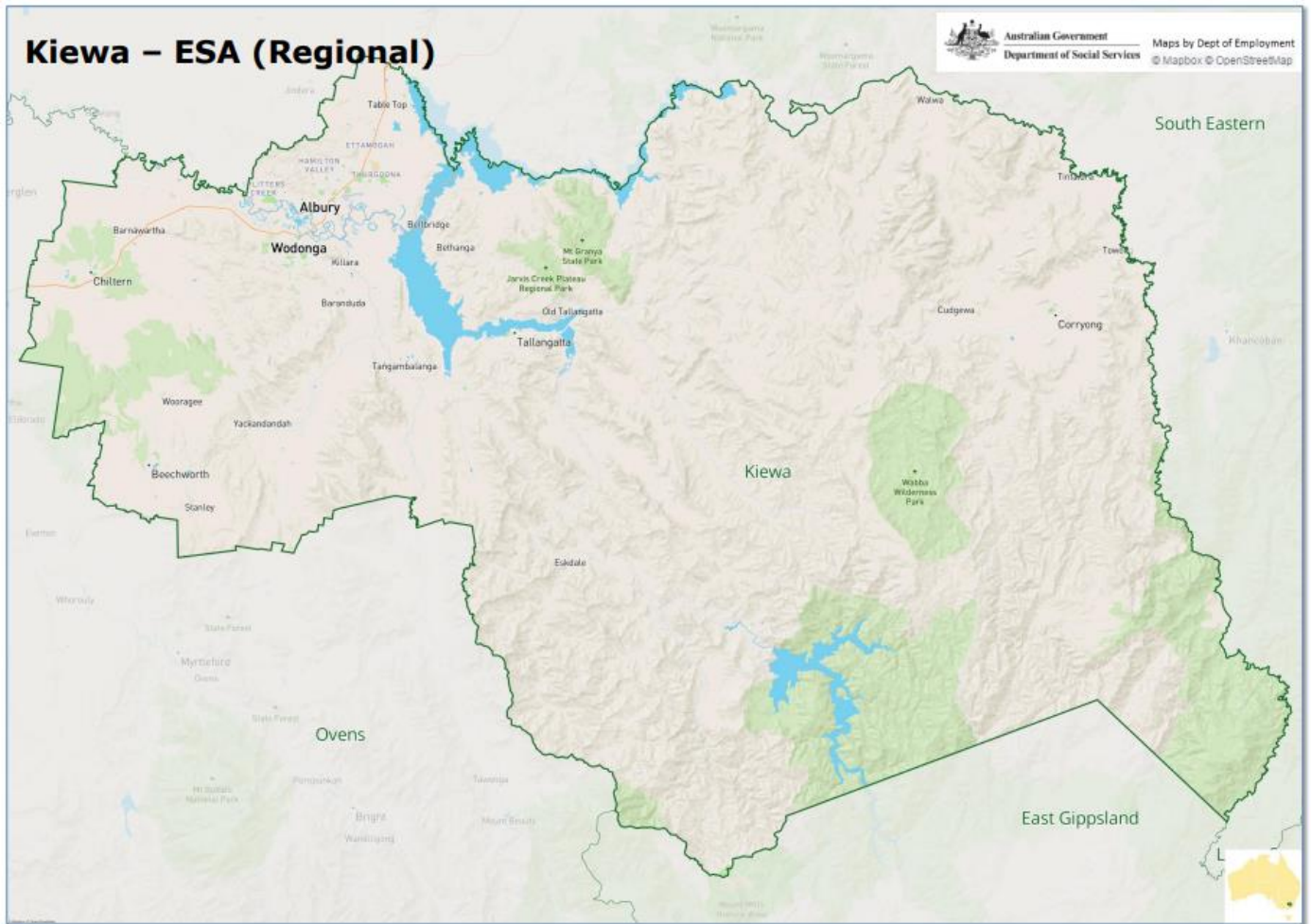
Attachment C – ESA maps



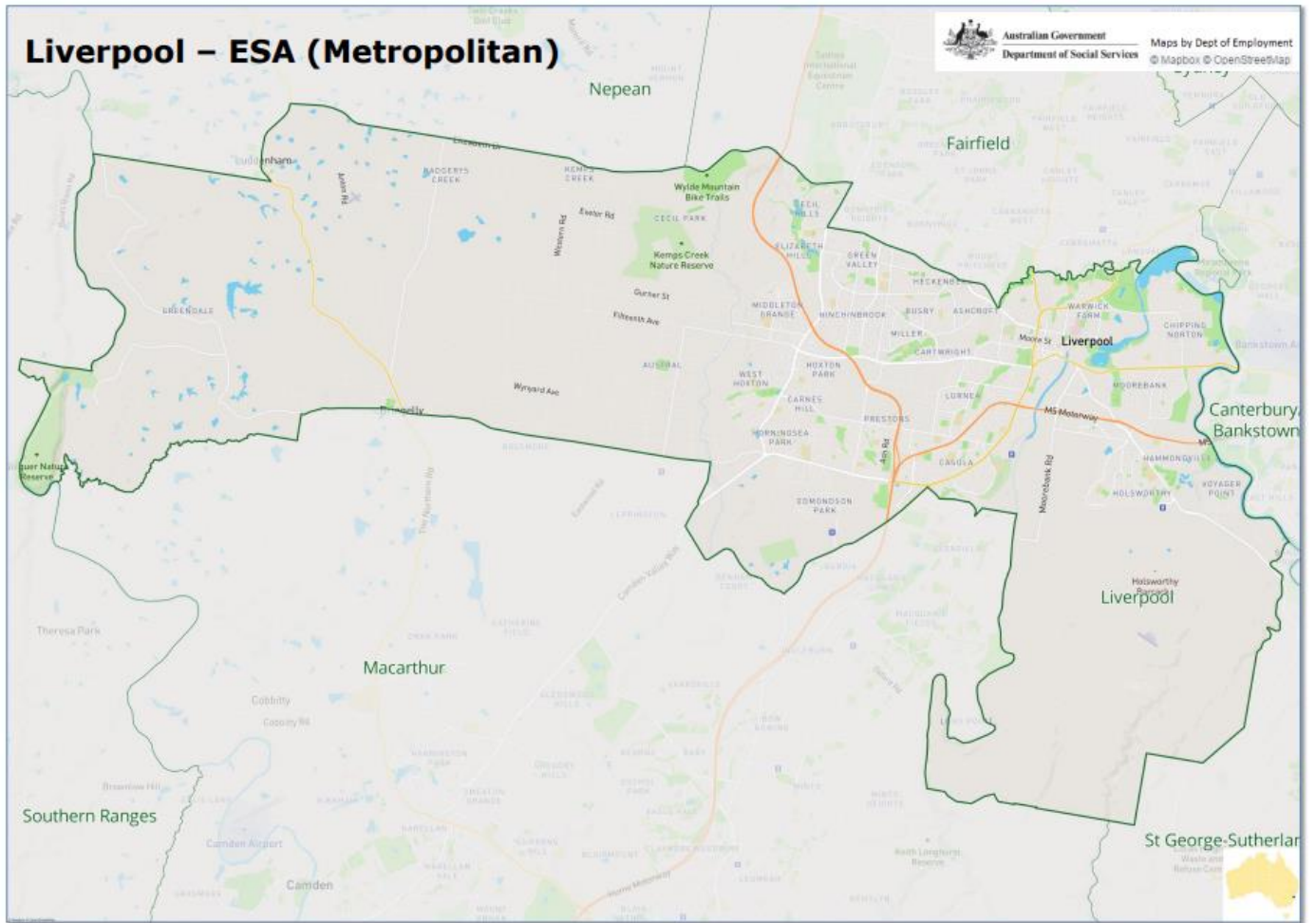
Attachment C – ESA maps



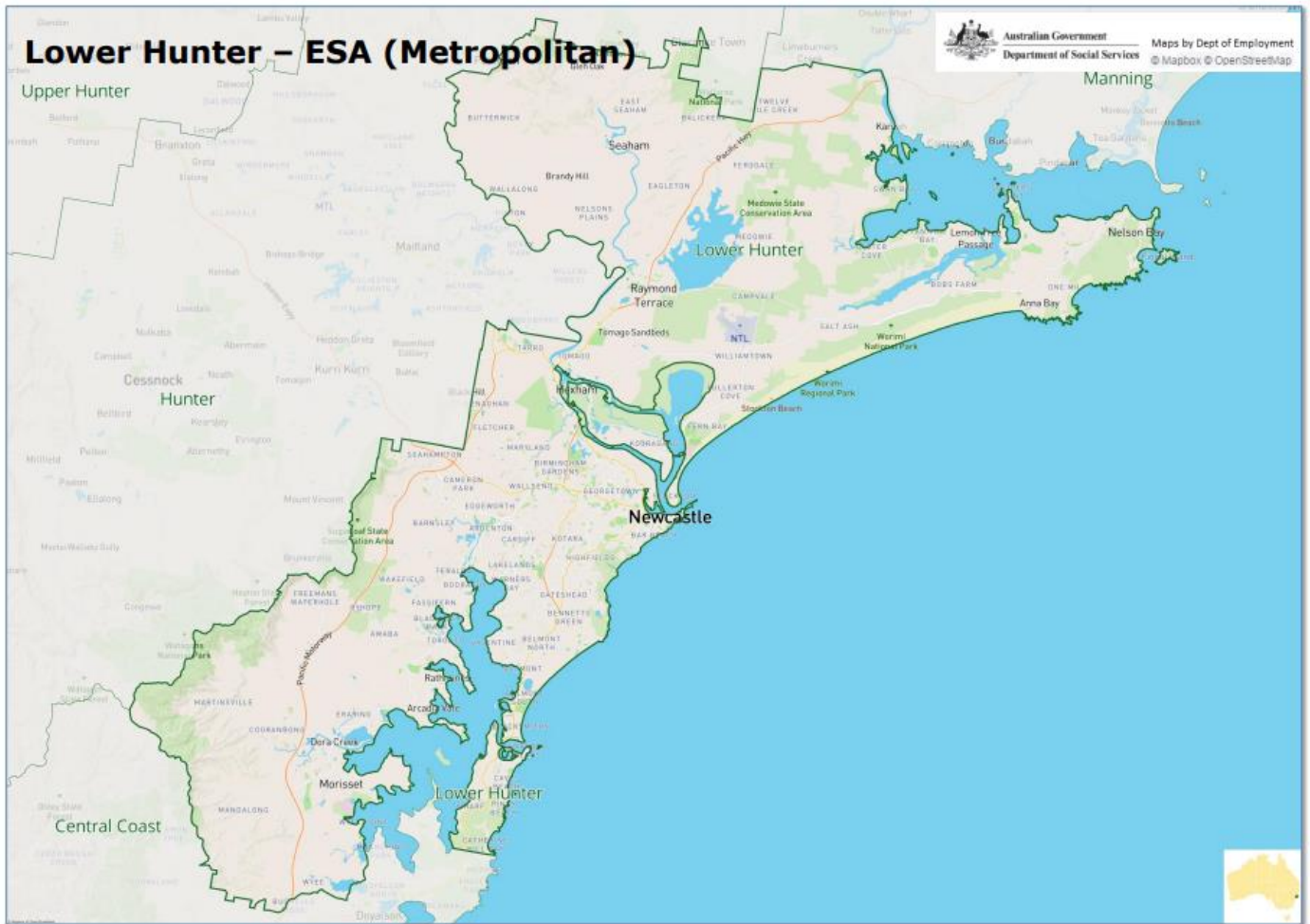
Attachment C – ESA maps



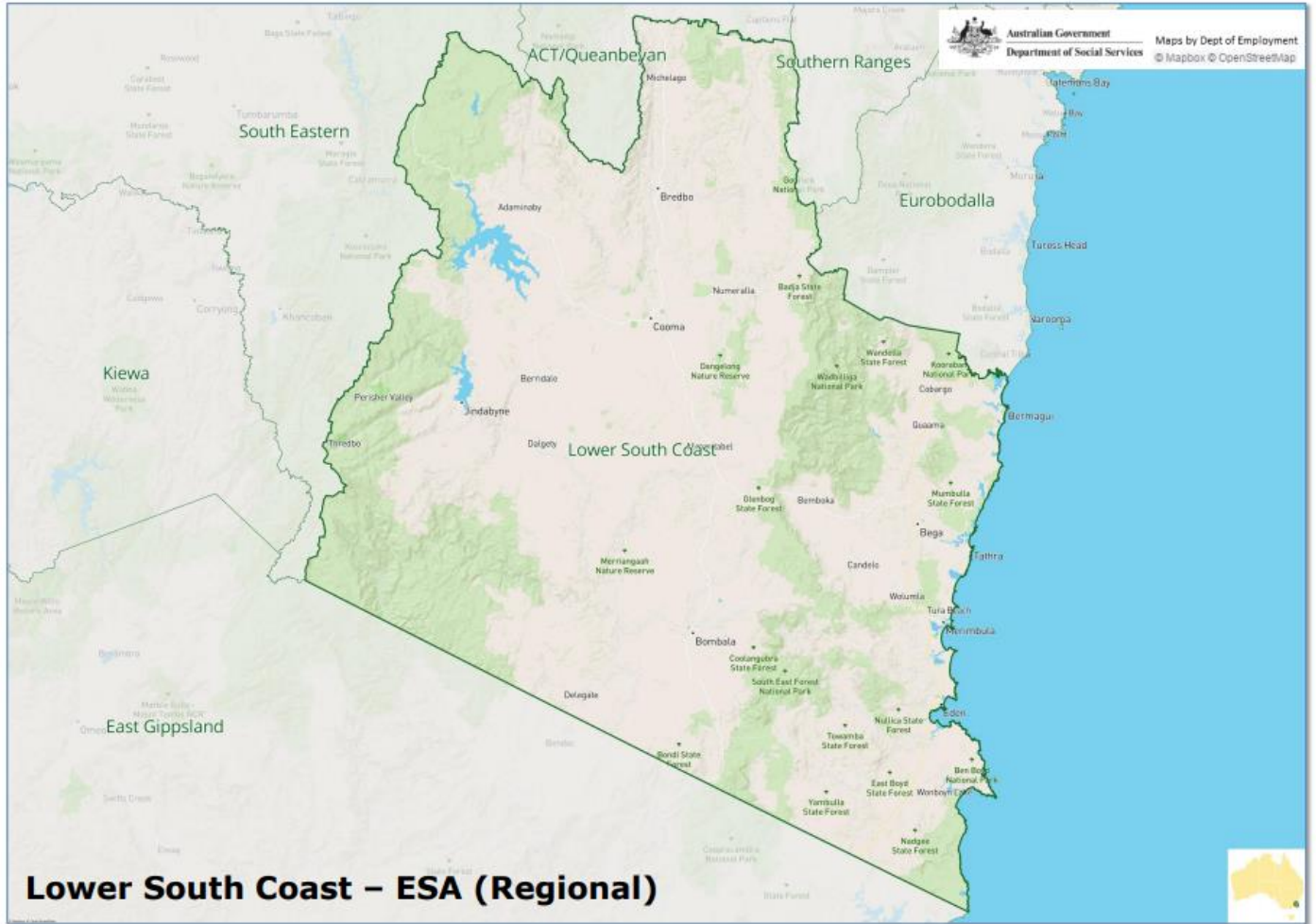
Attachment C – ESA maps



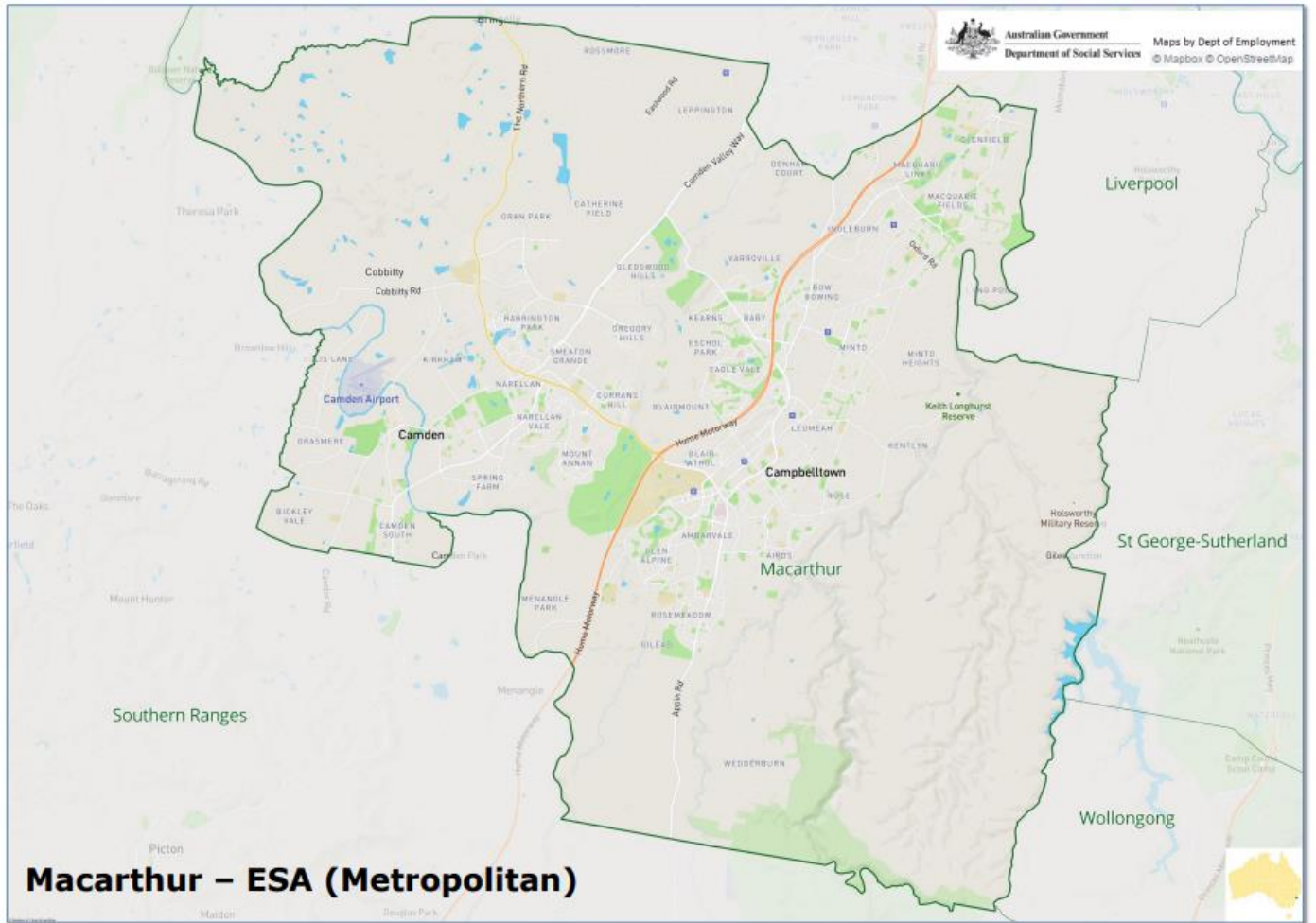
Attachment C – ESA maps



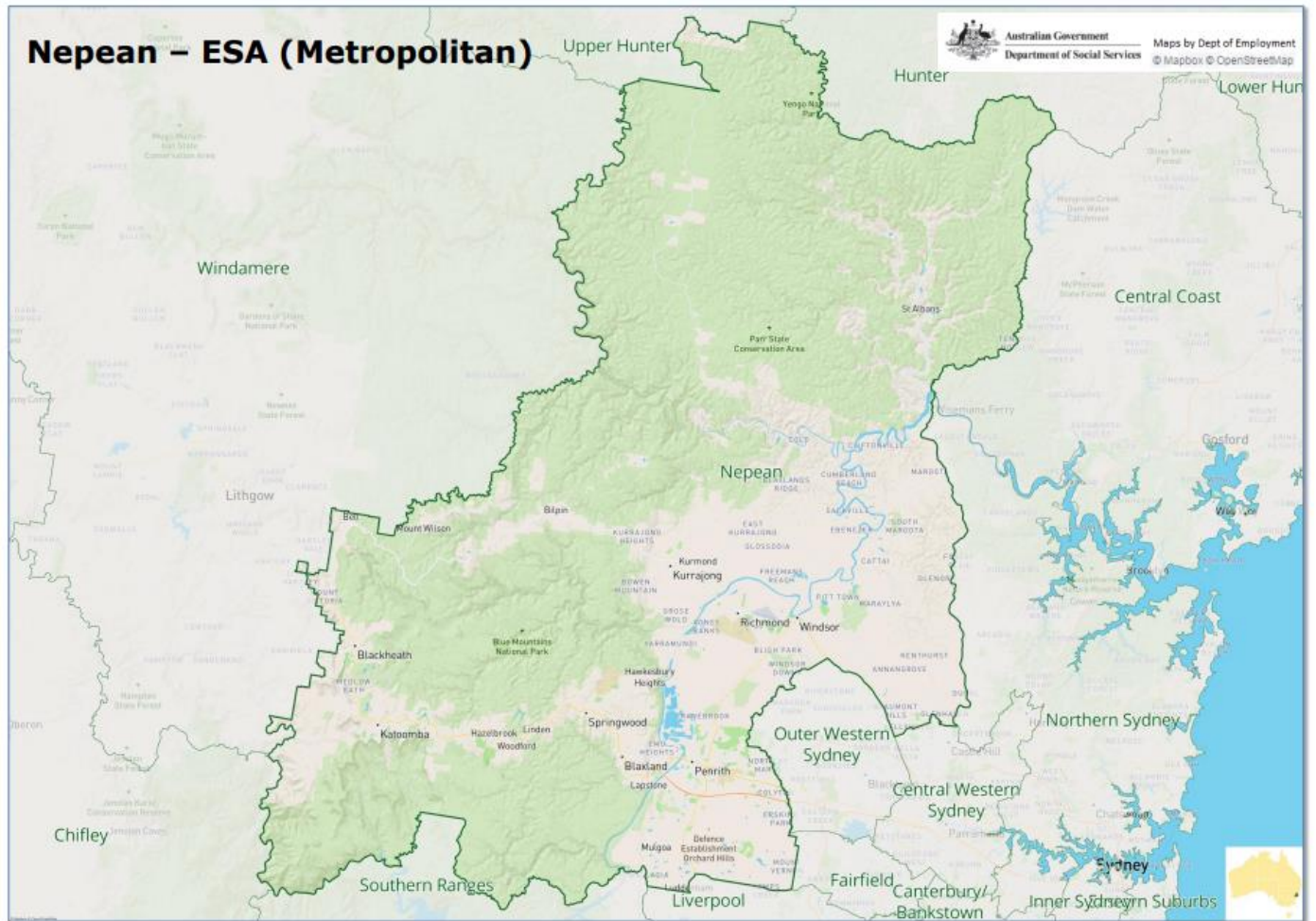
Attachment C – ESA maps



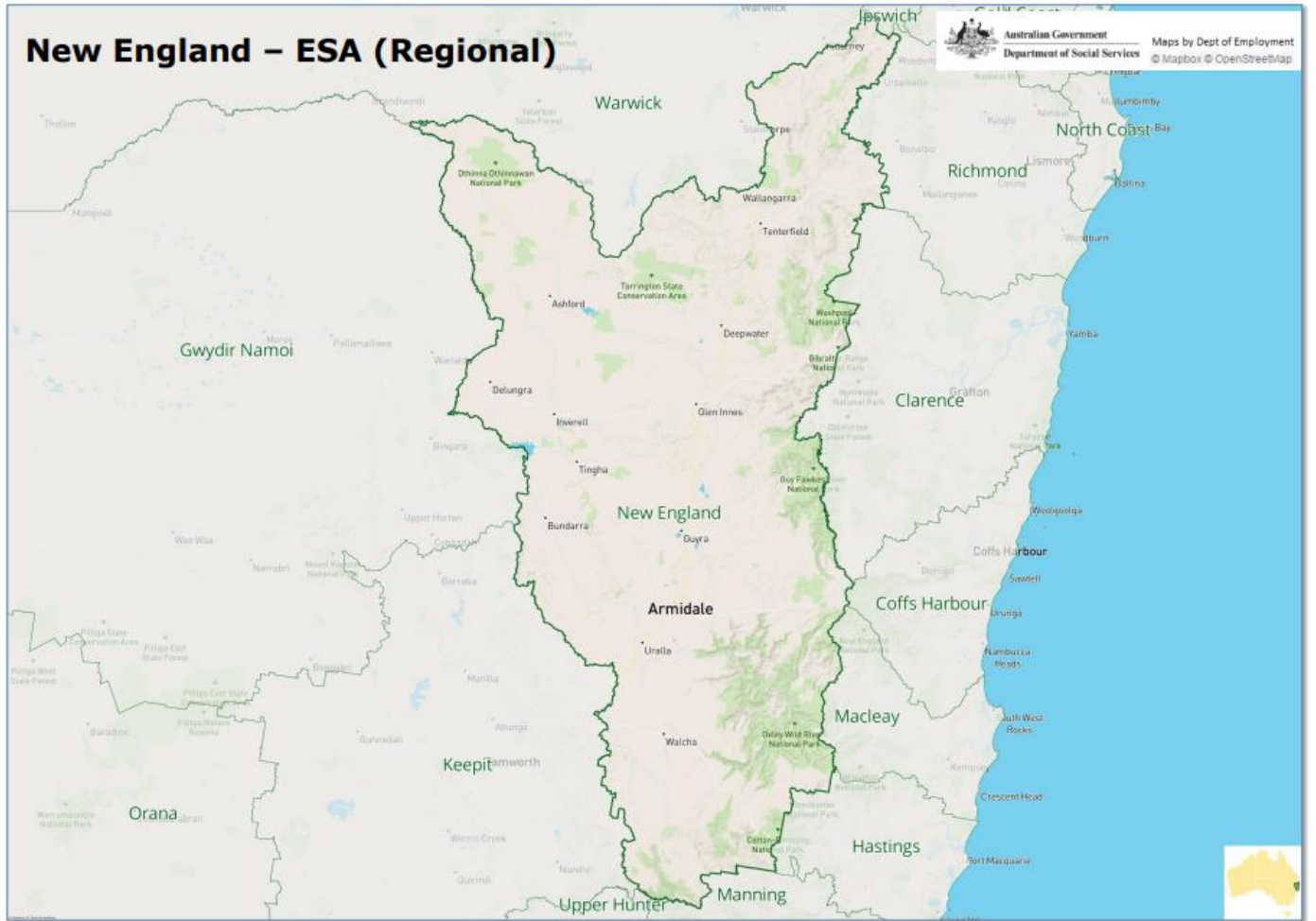
Attachment C – ESA maps



Attachment C – ESA maps



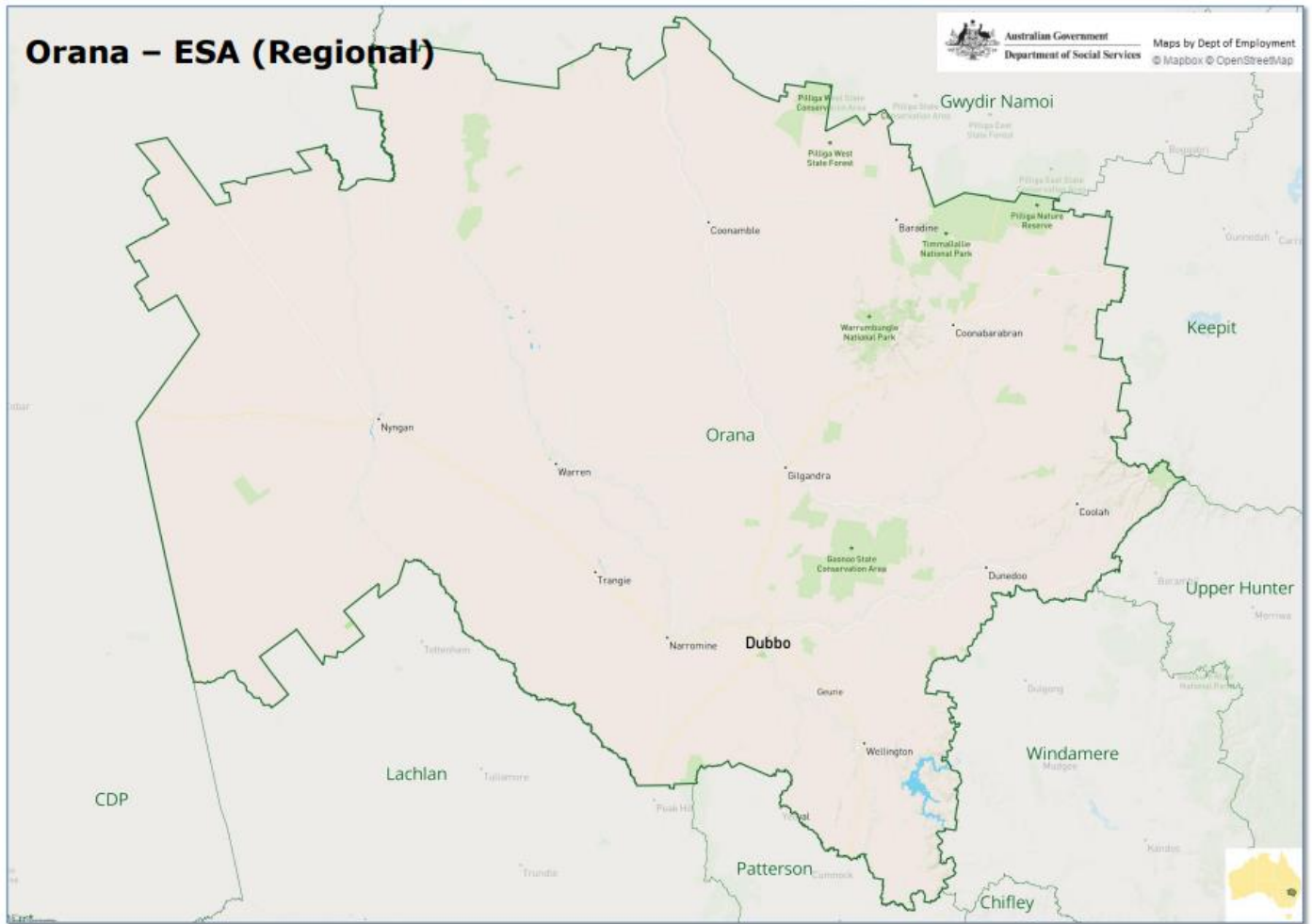
Attachment C – ESA maps



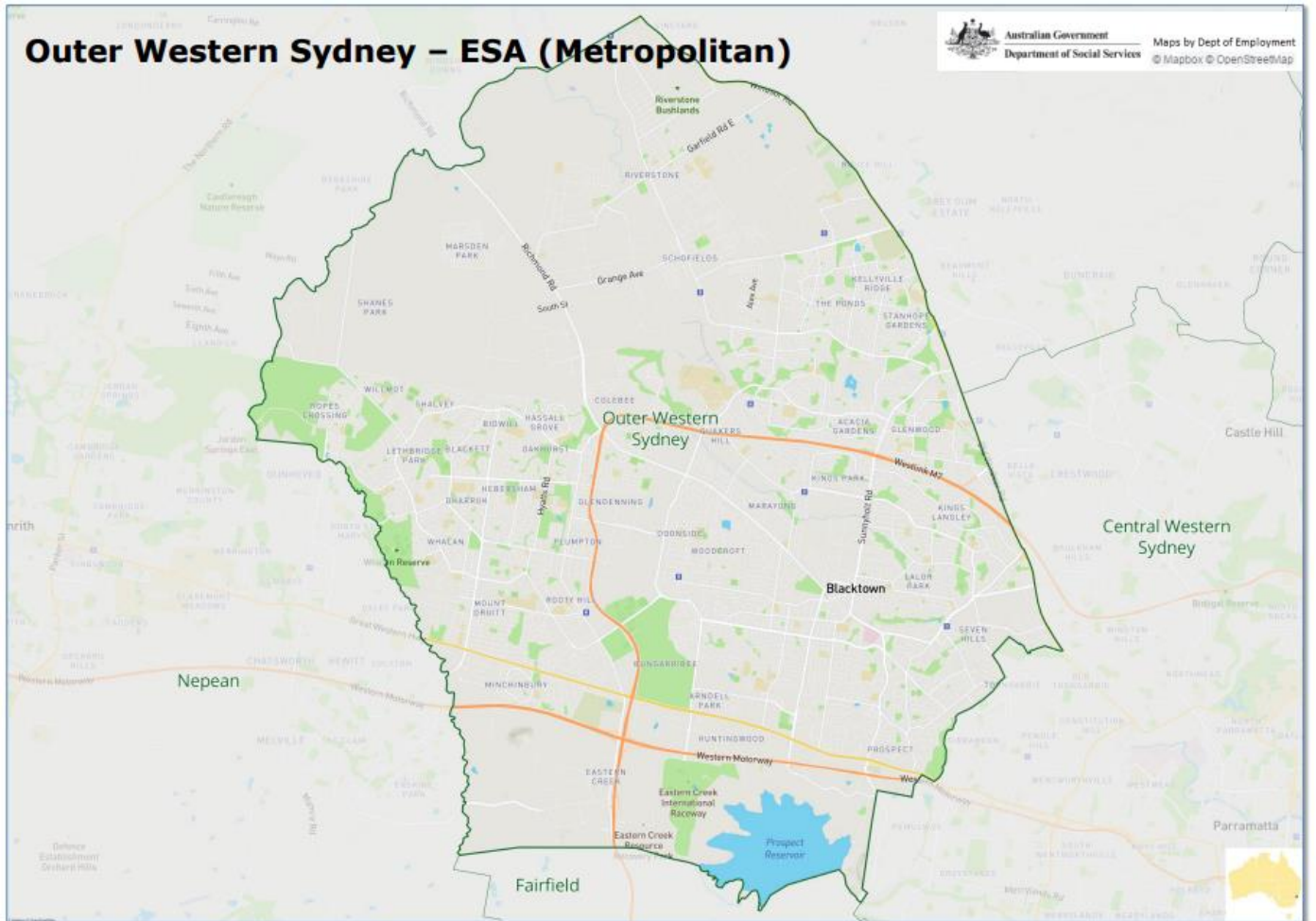
Attachment C – ESA maps



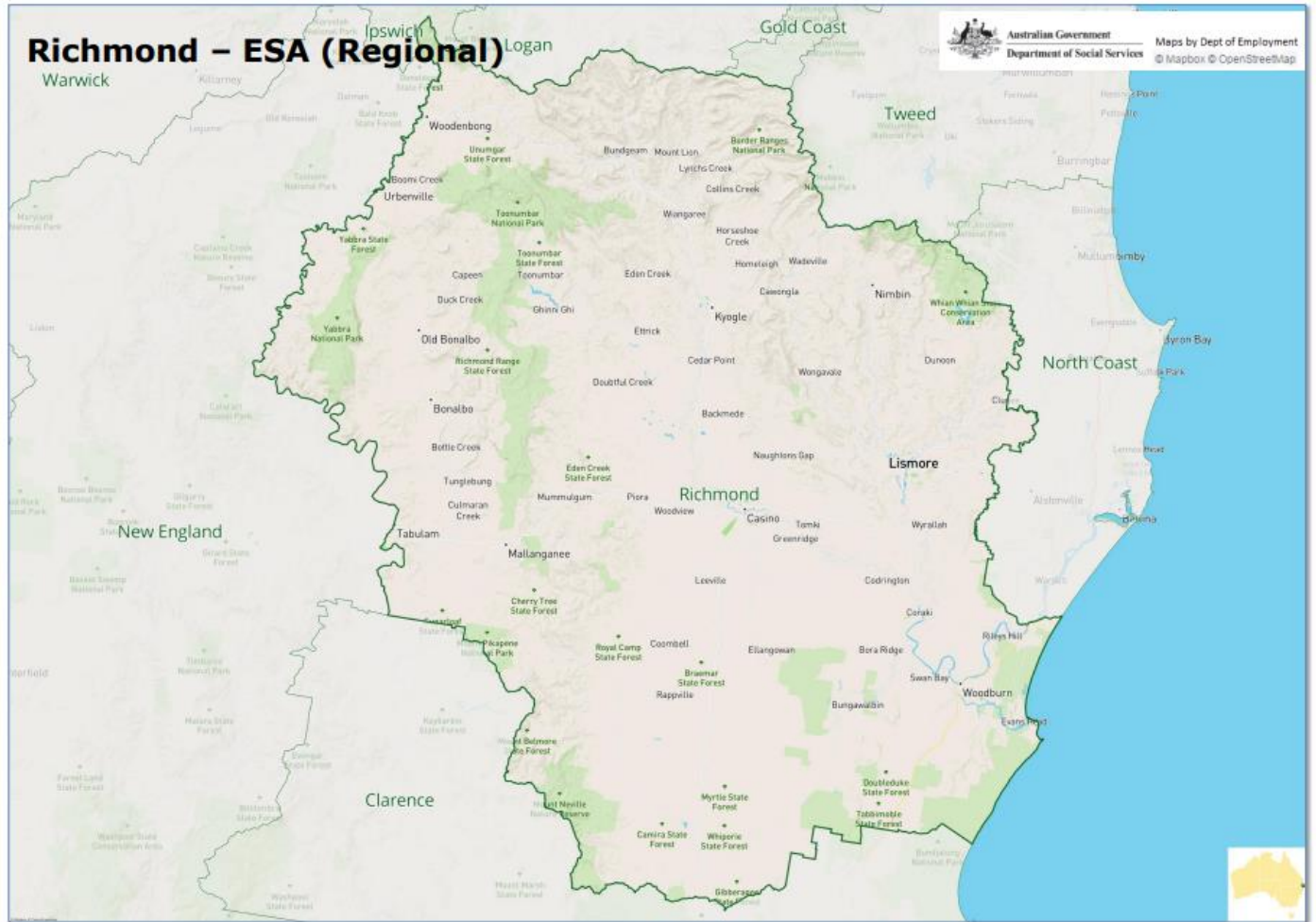
Attachment C – ESA maps



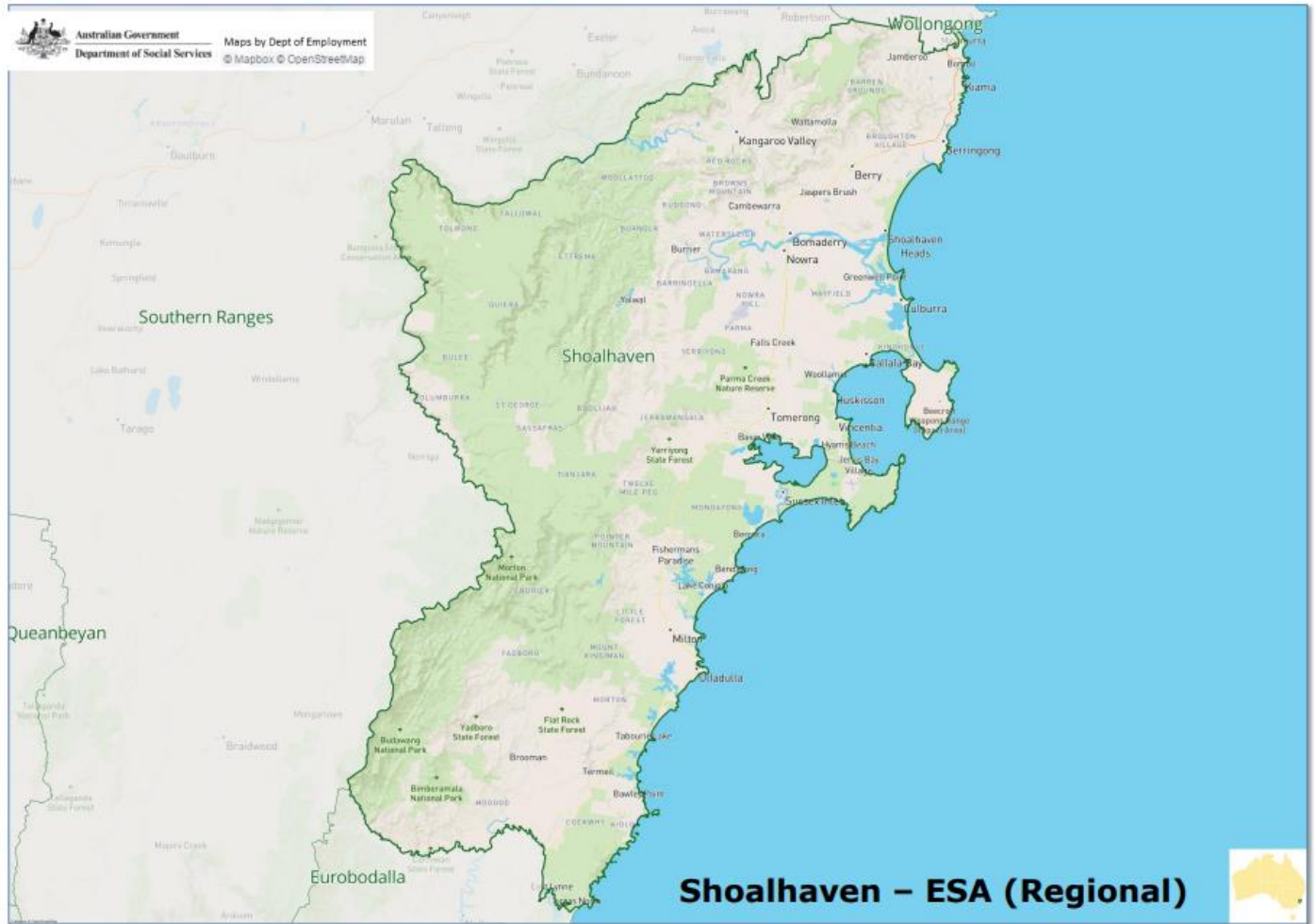
Attachment C – ESA maps



Attachment C – ESA maps



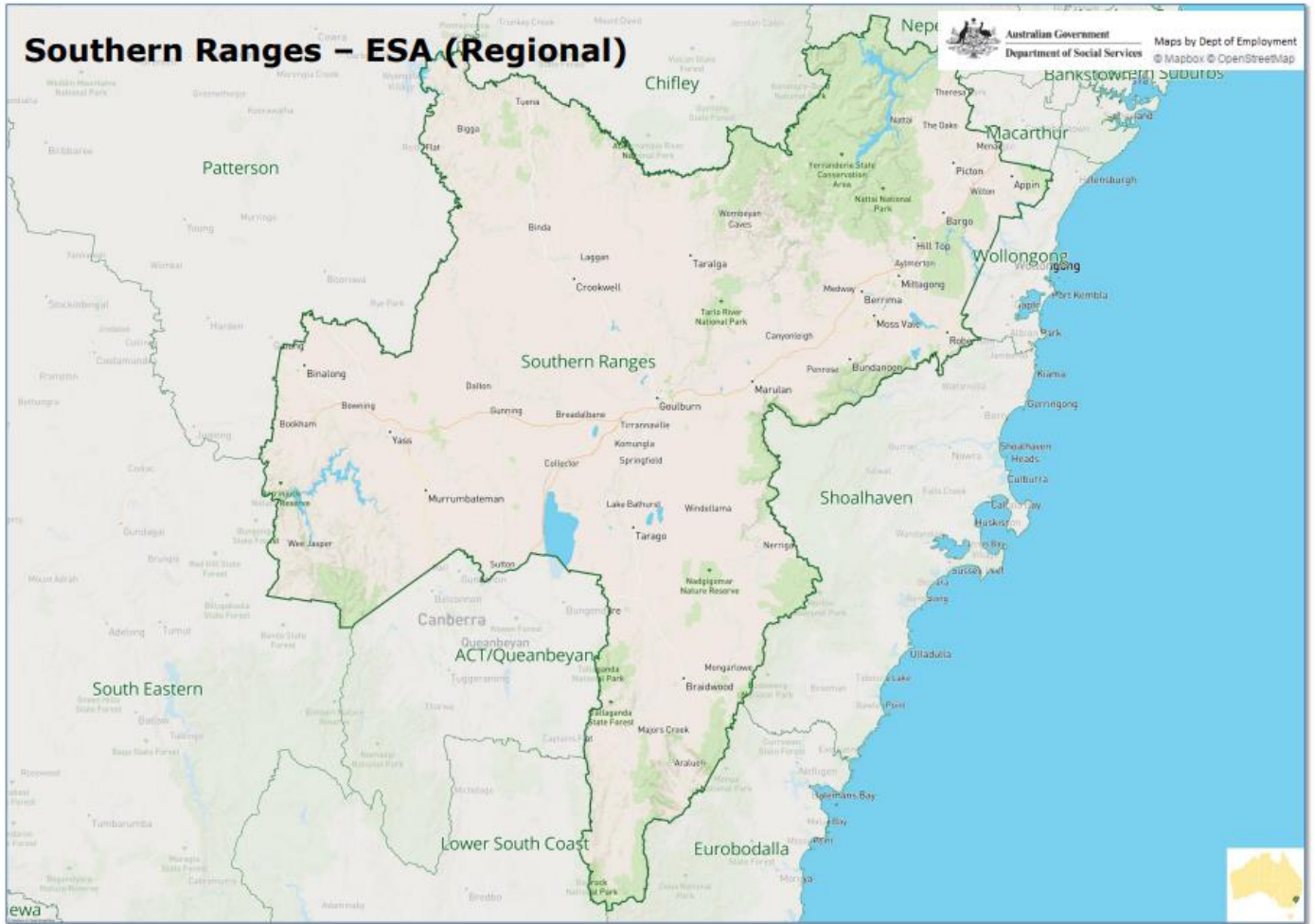
Attachment C – ESA maps



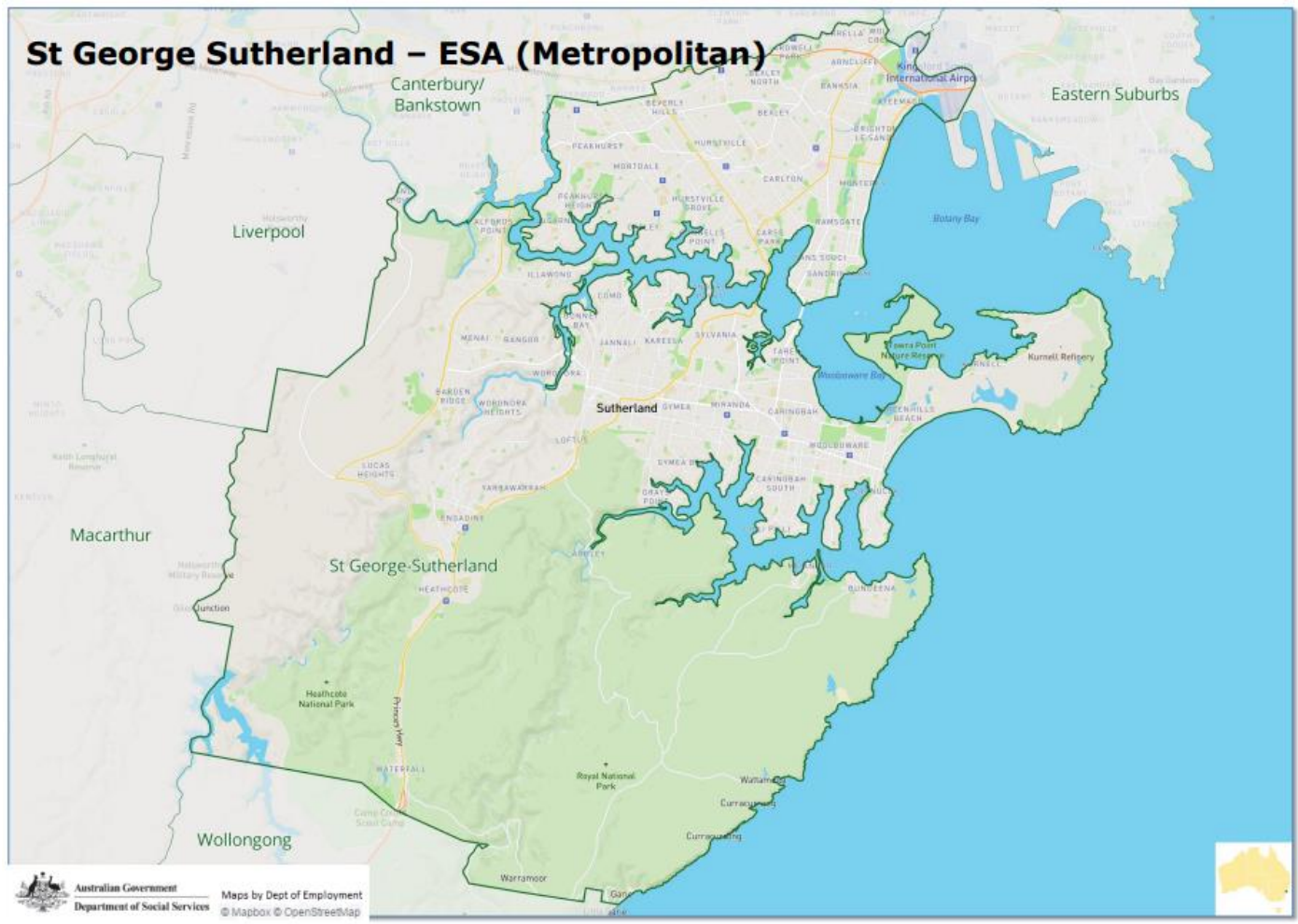
Attachment C – ESA maps



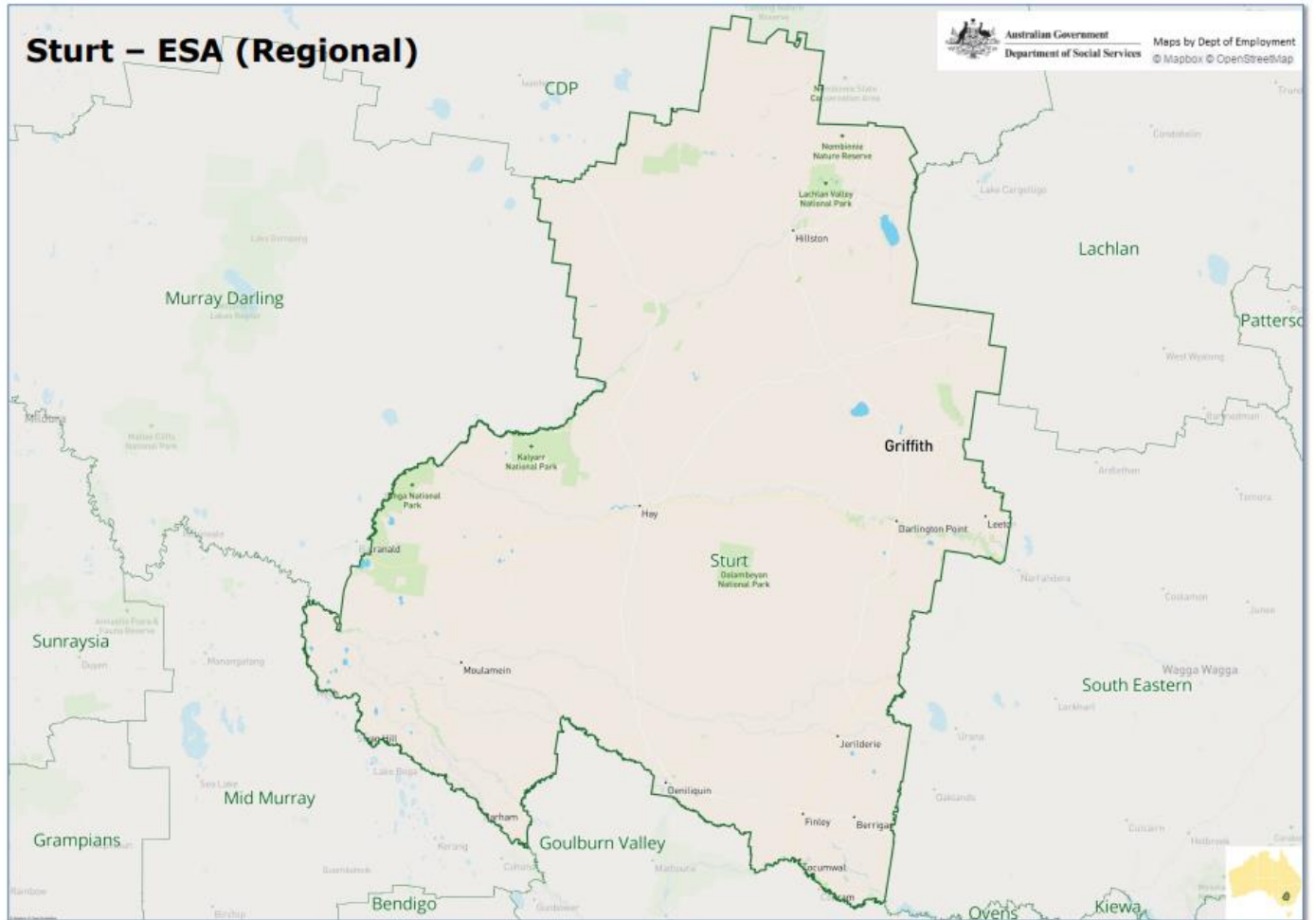
Attachment C – ESA maps



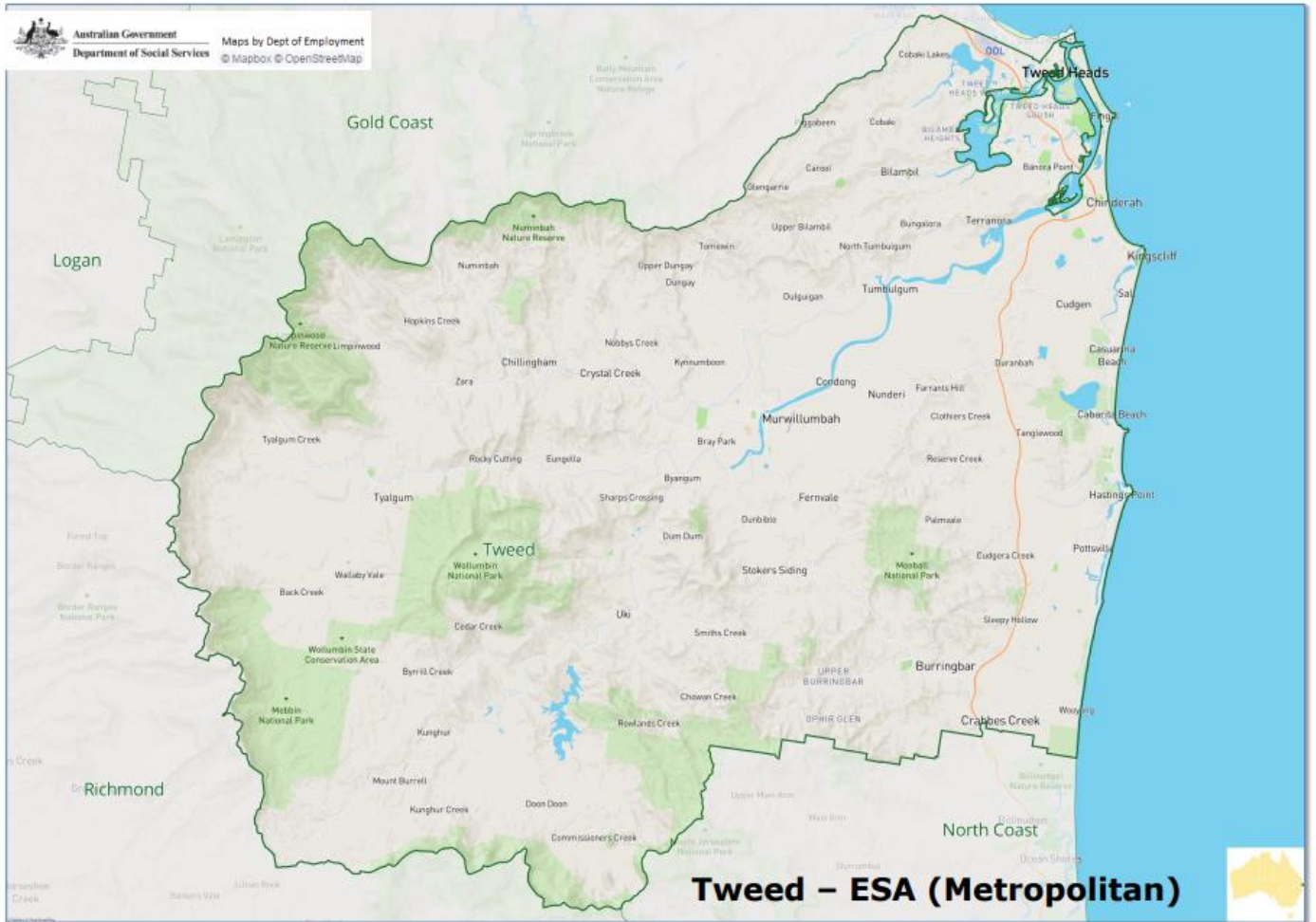
Attachment C – ESA maps



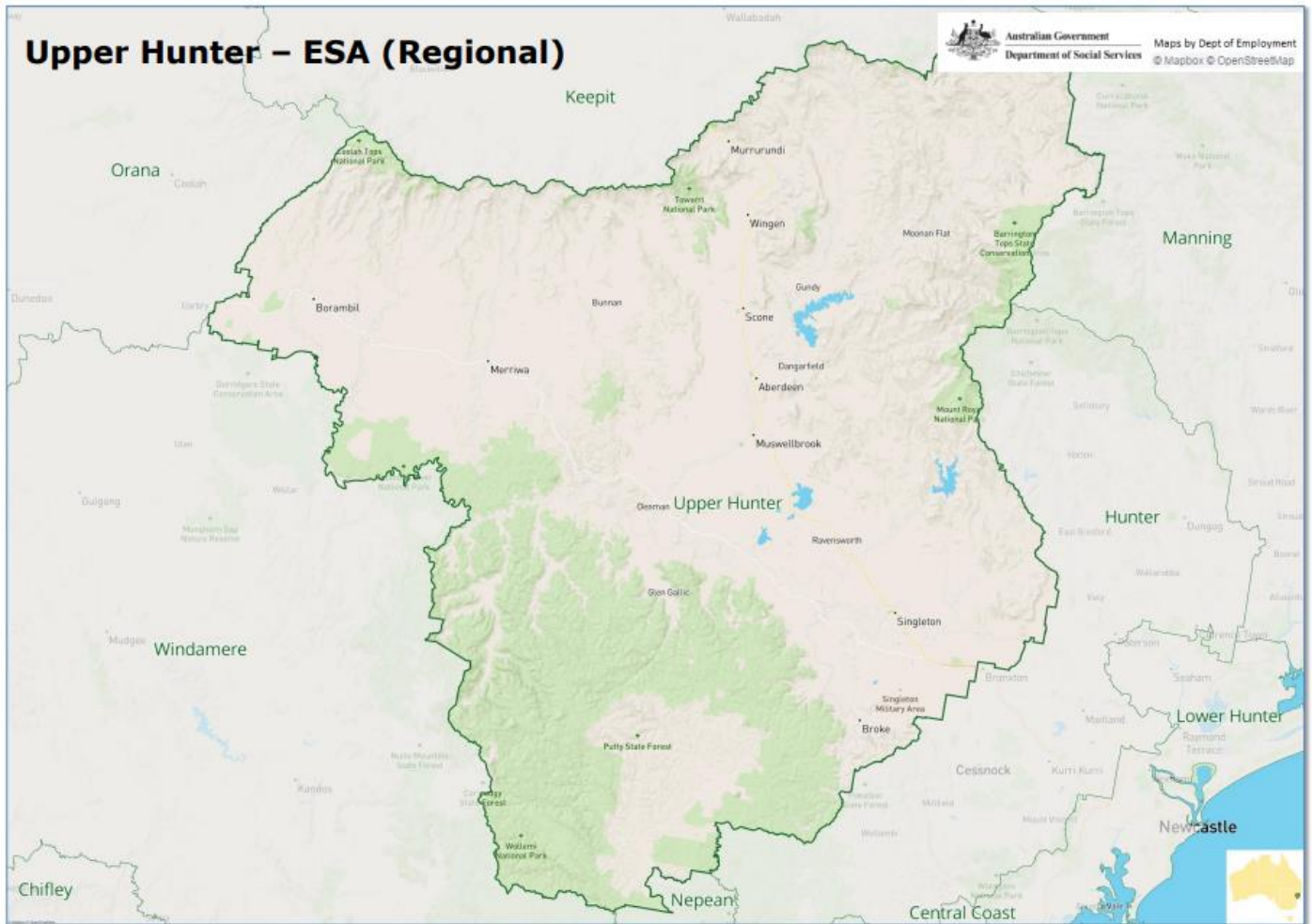
Attachment C – ESA maps



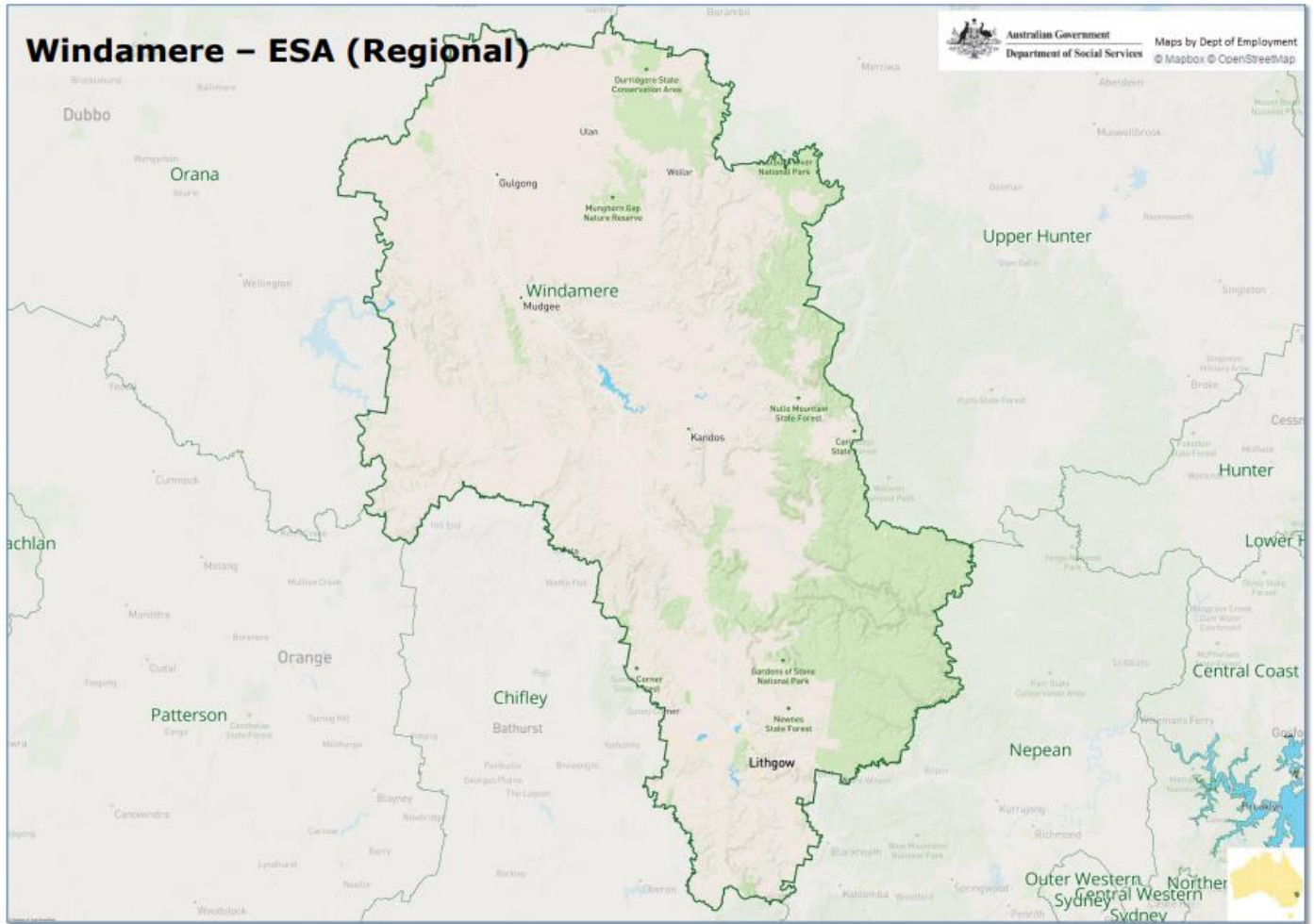
Attachment C – ESA maps



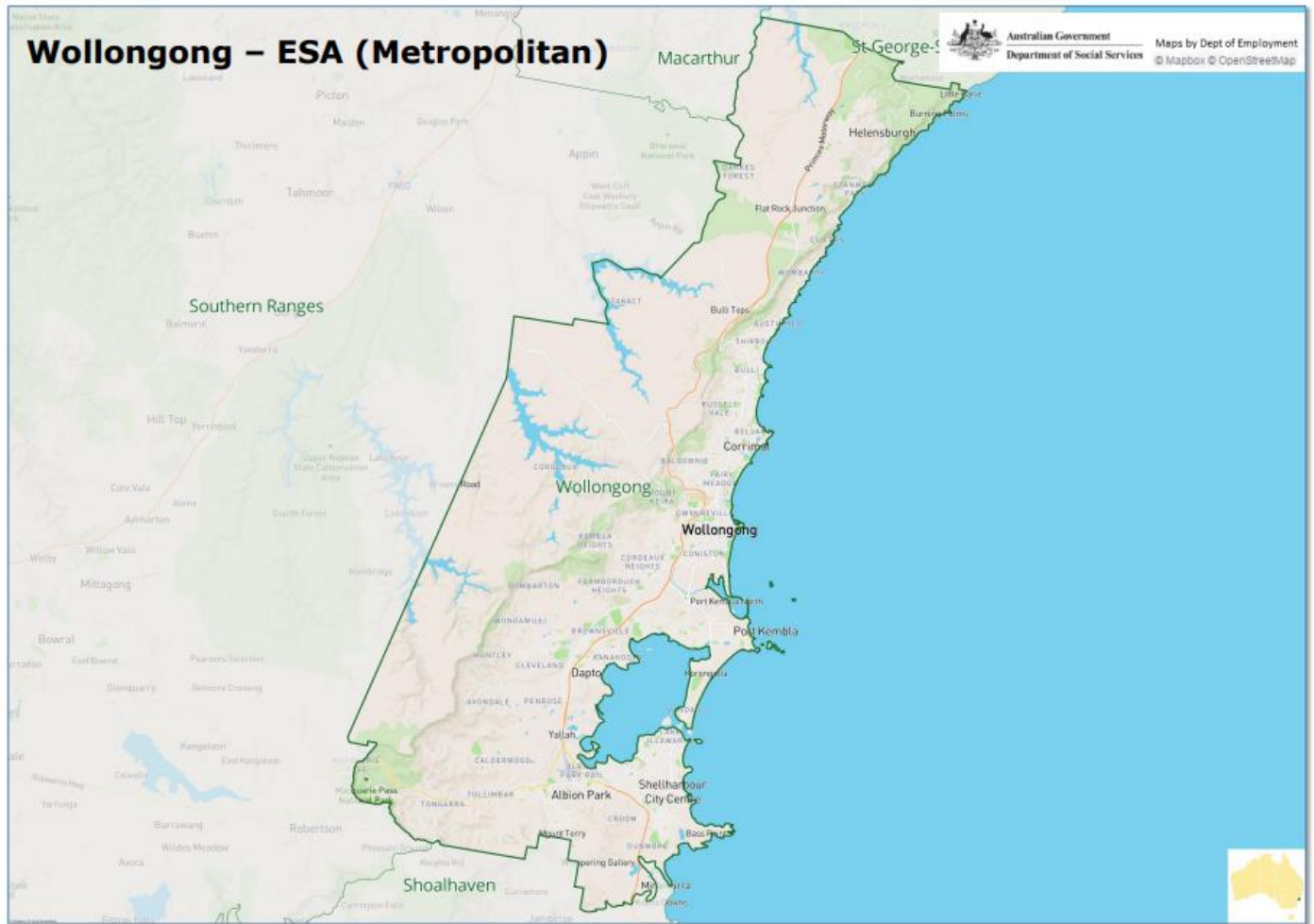
Attachment C – ESA maps



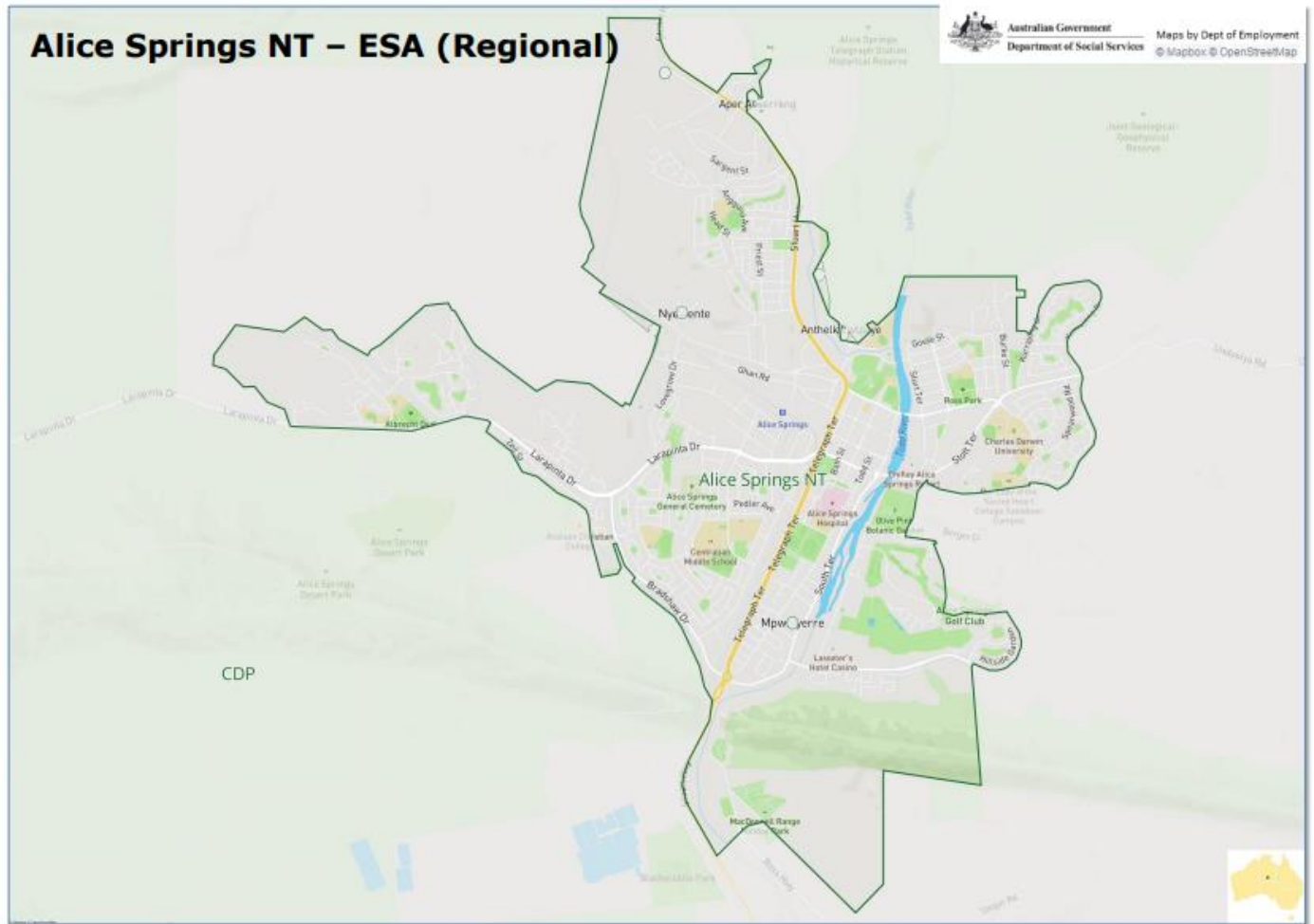
Attachment C – ESA maps



Attachment C – ESA maps



QLD, NT, WA



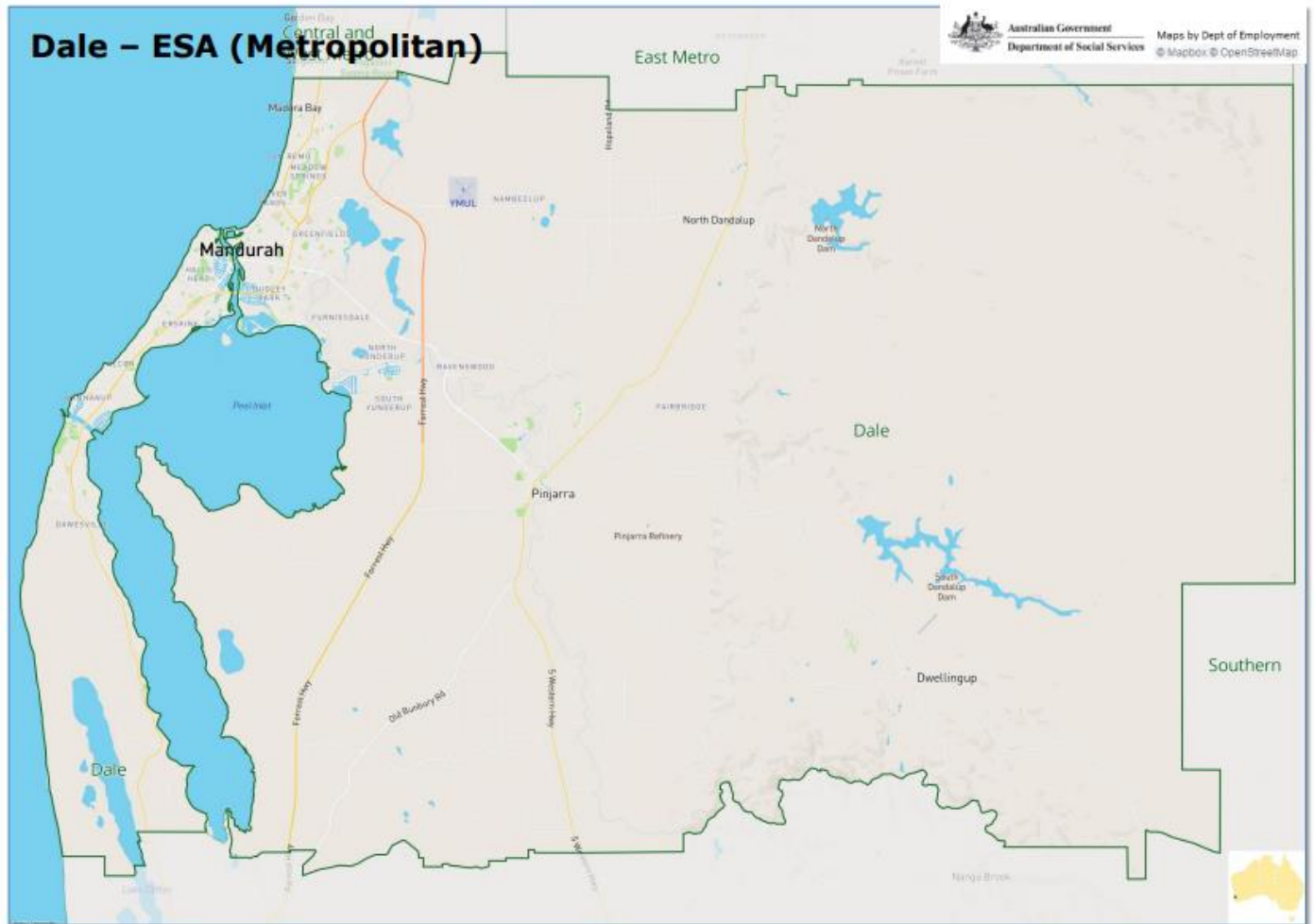
Attachment C – ESA maps



Attachment C – ESA maps



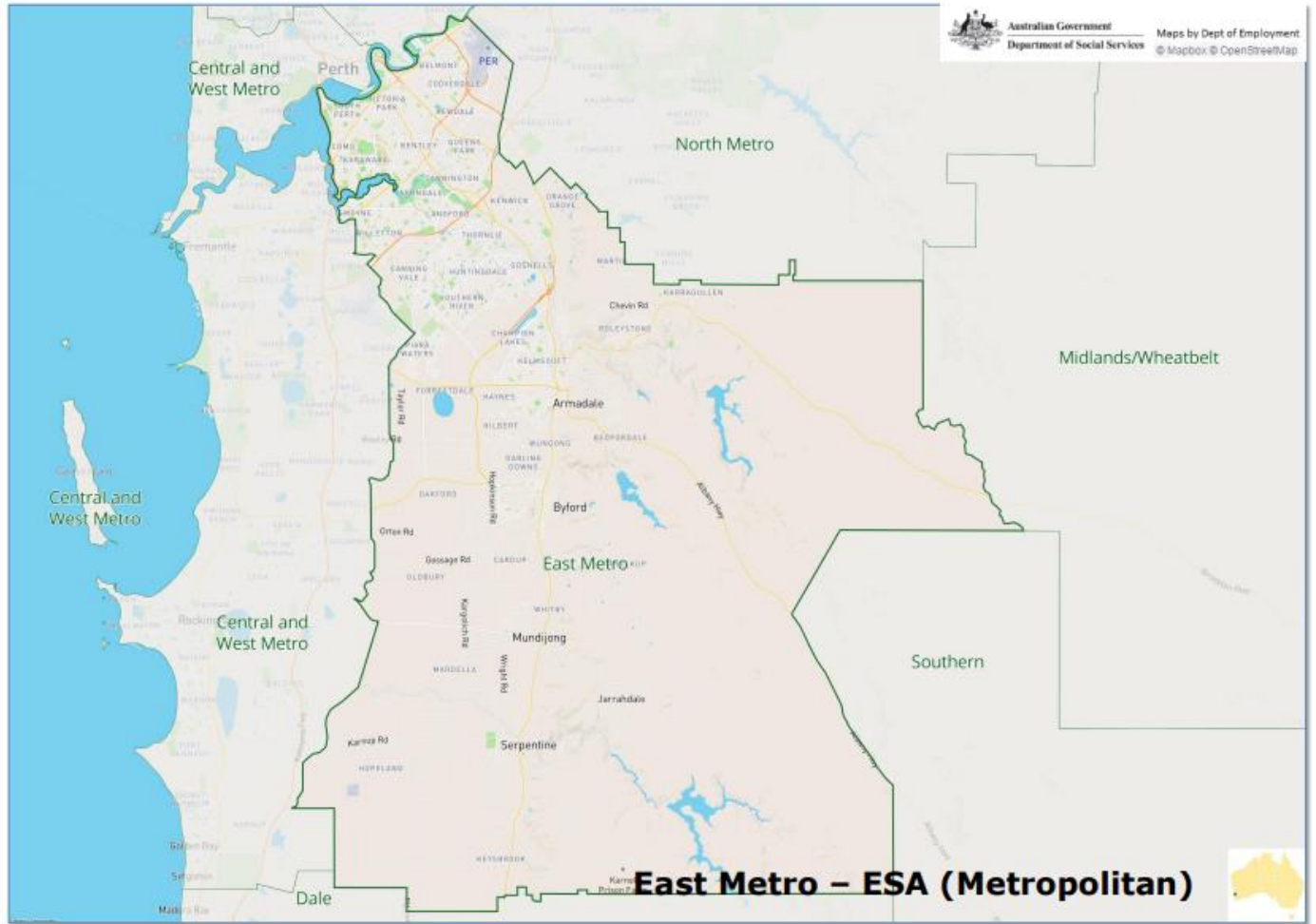
Attachment C – ESA maps



Attachment C – ESA maps



Attachment C – ESA maps



Attachment C – ESA maps



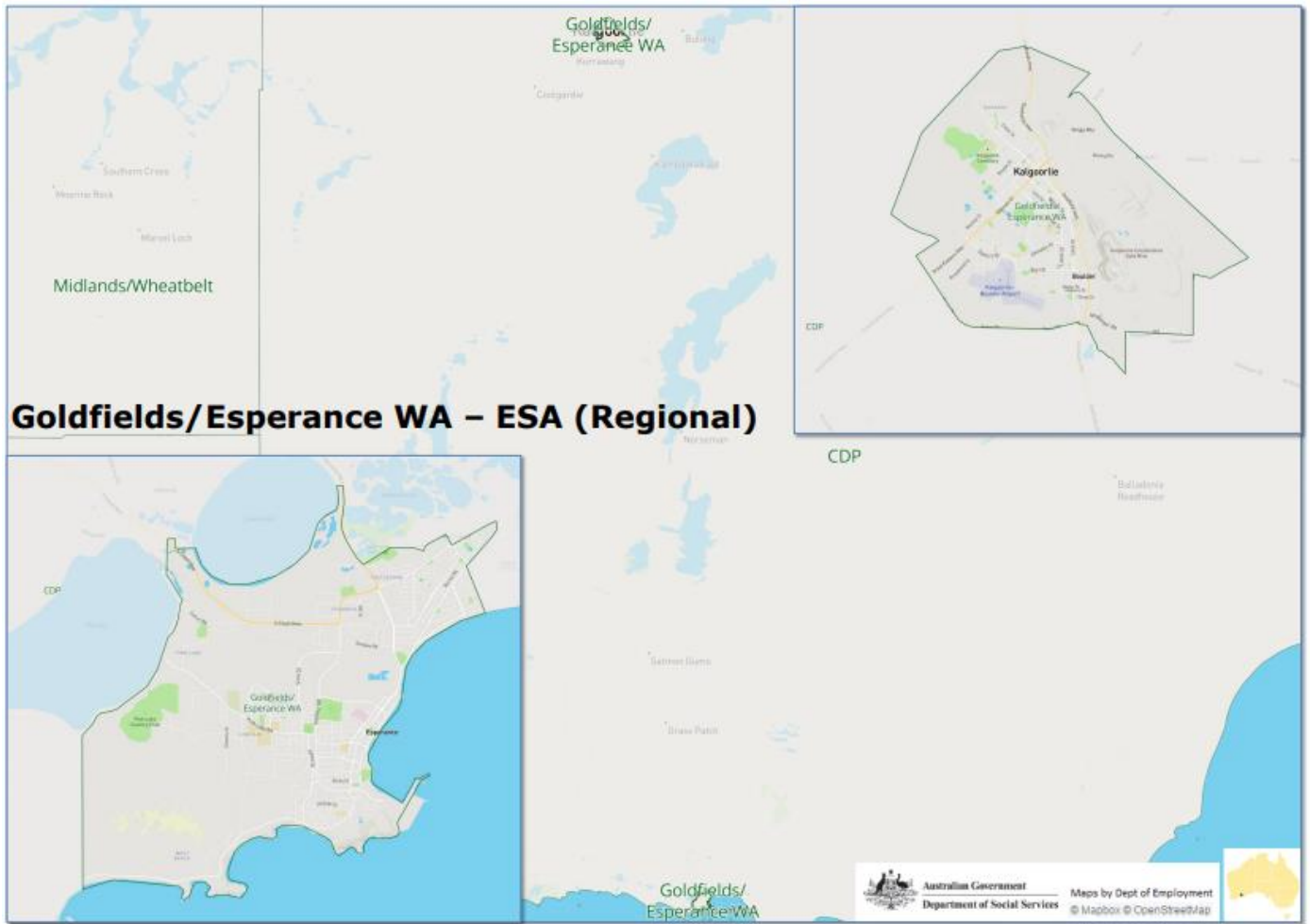
Attachment C – ESA maps



Attachment C – ESA maps



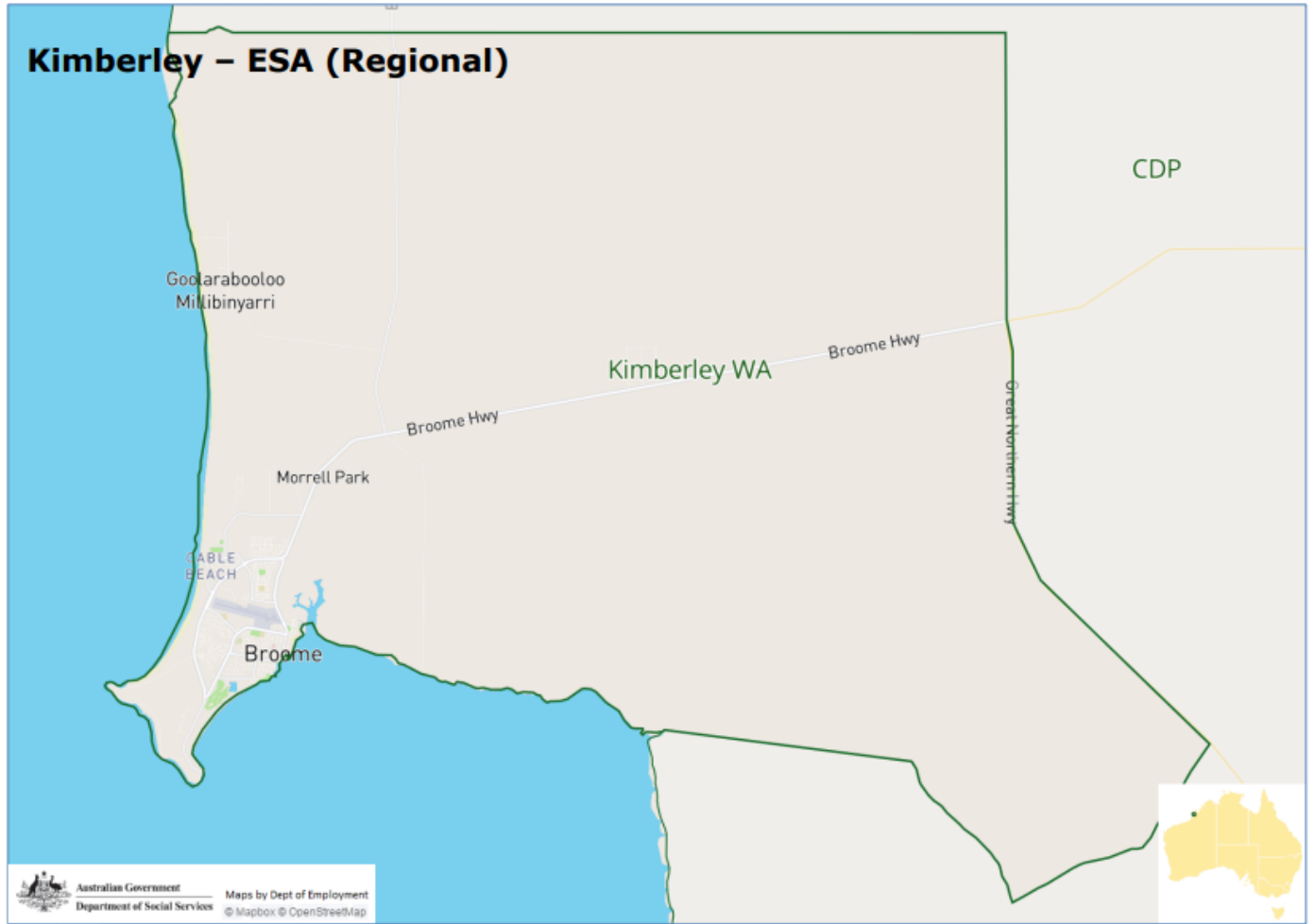
Attachment C – ESA maps



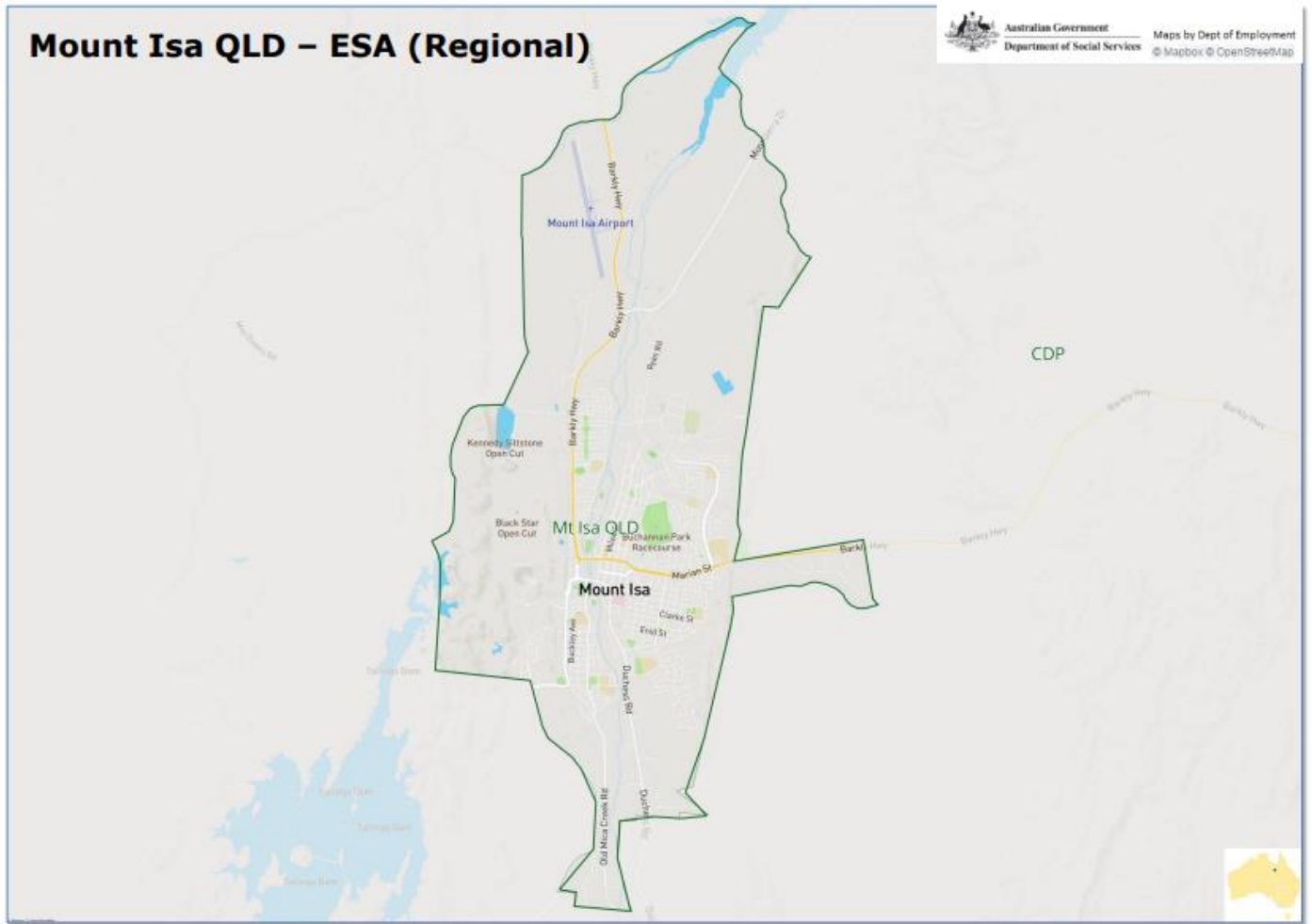
Attachment C – ESA maps



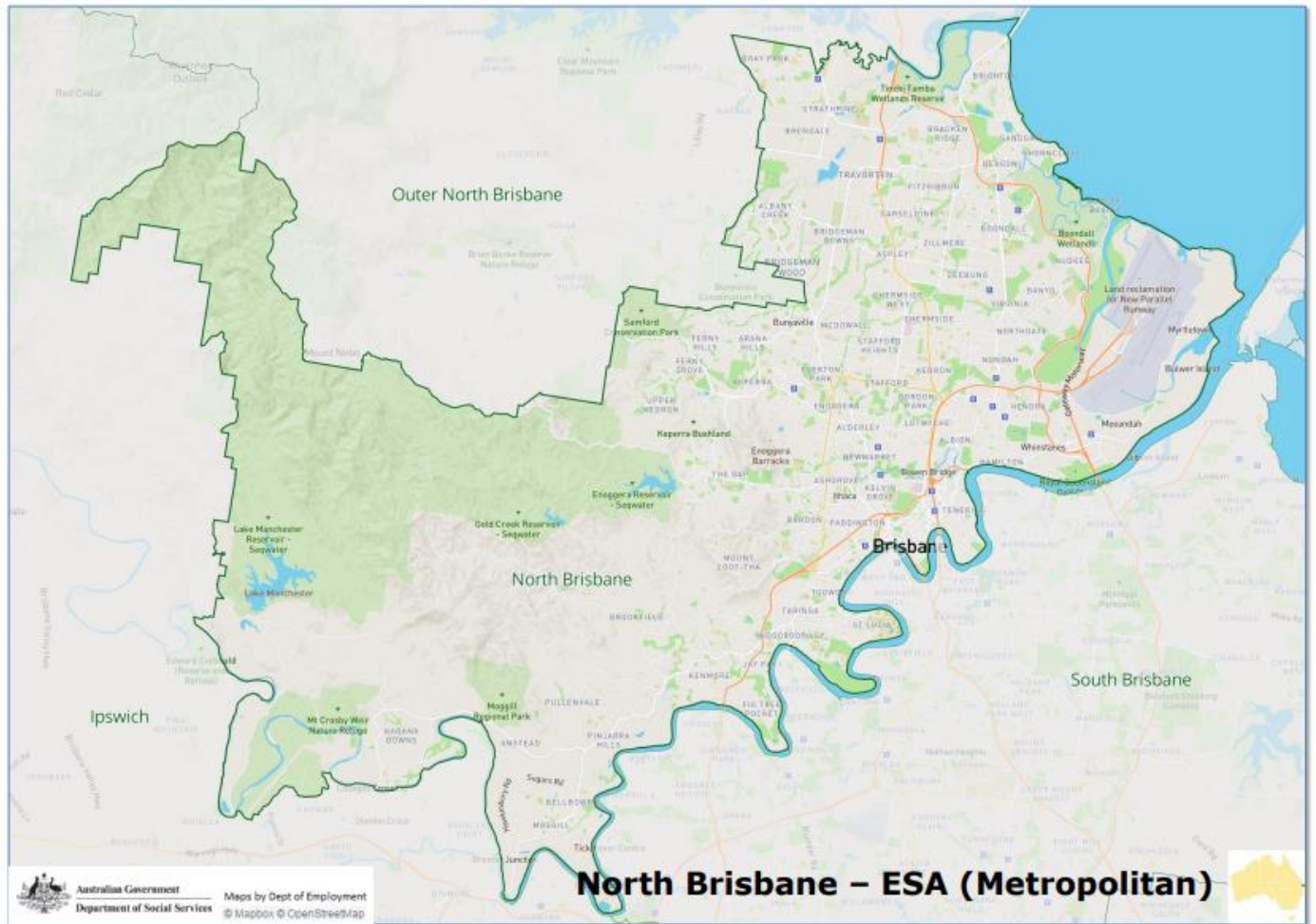
Attachment C – ESA maps



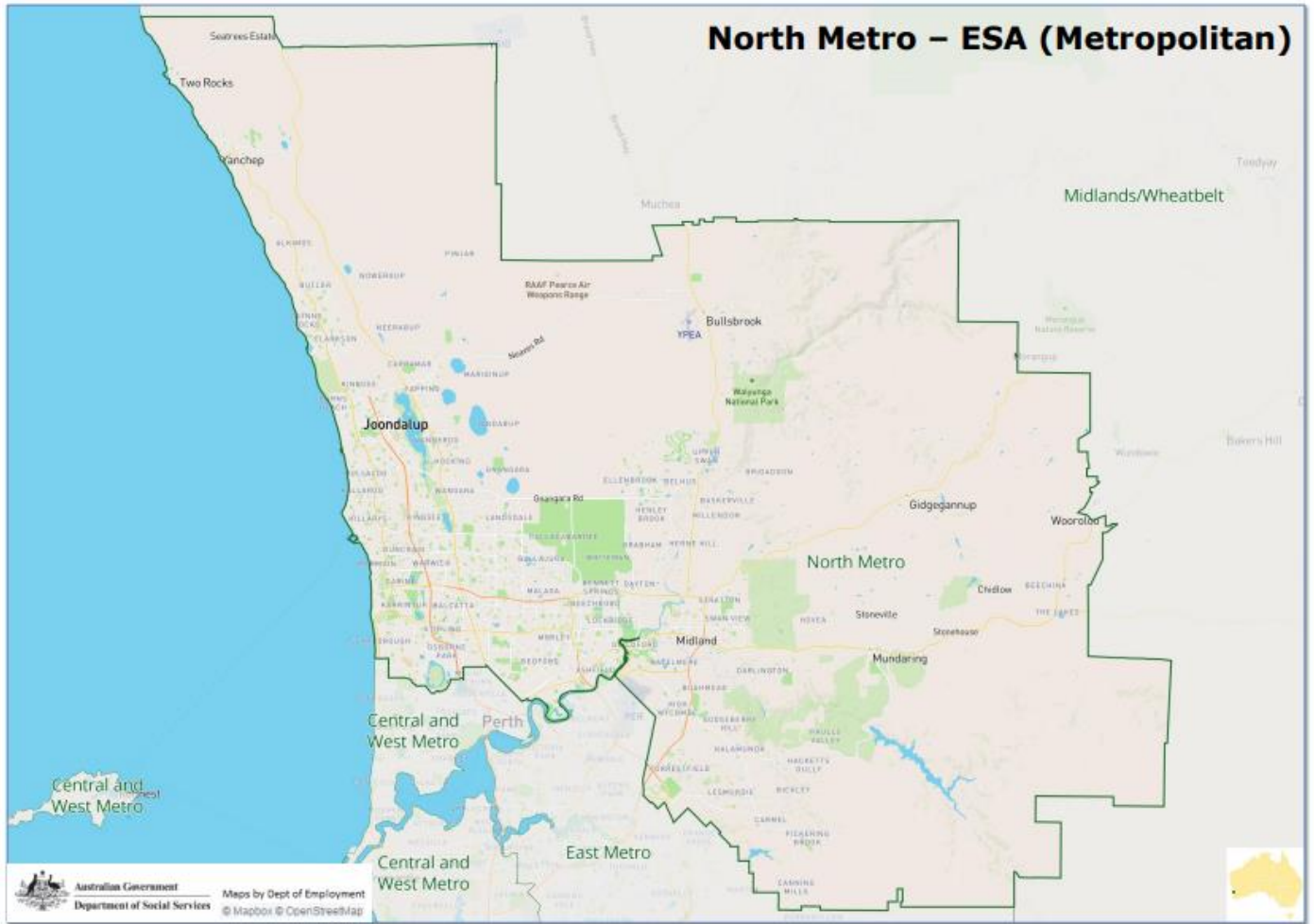
Attachment C – ESA maps



Attachment C – ESA maps



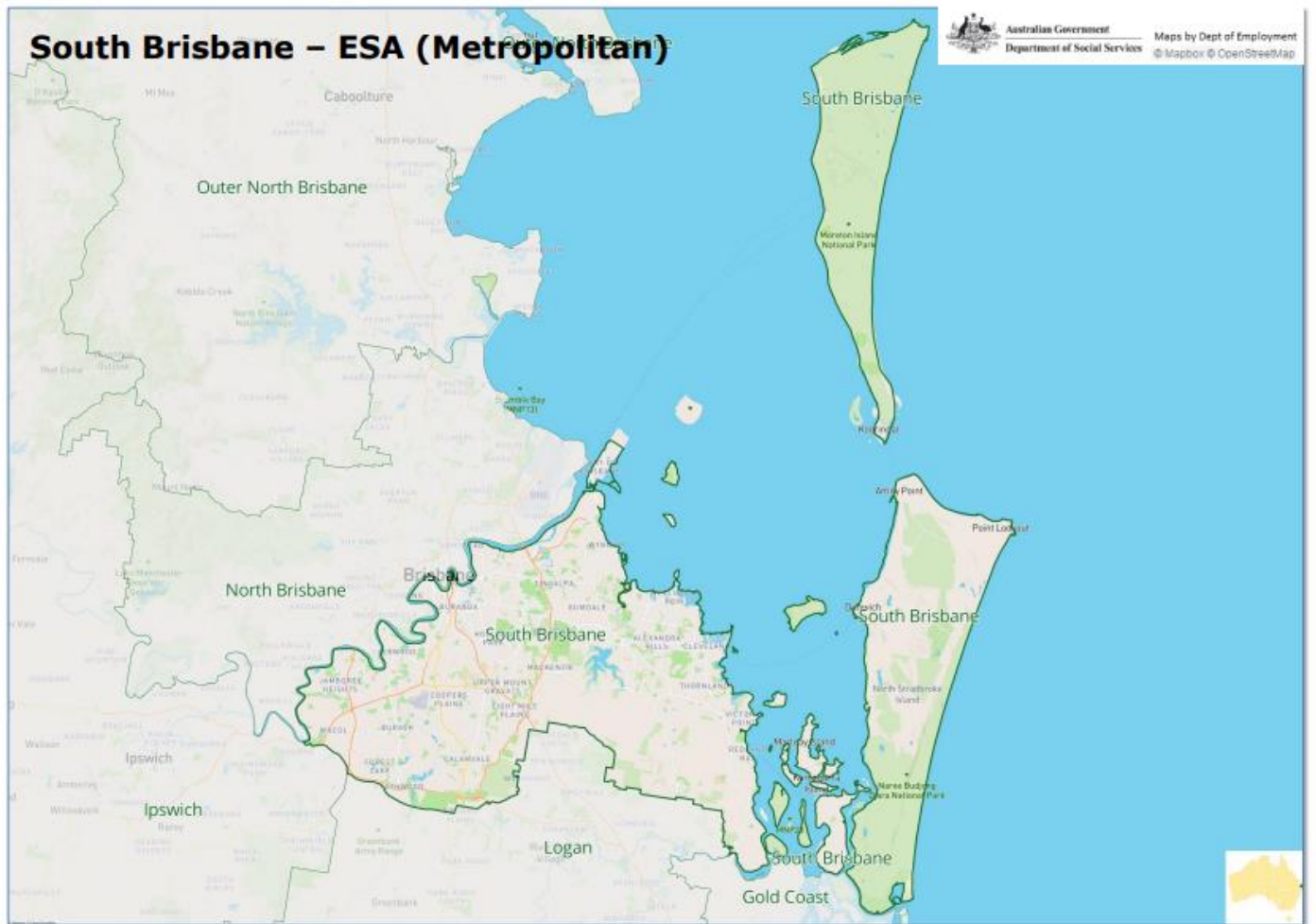
Attachment C – ESA maps



Attachment C – ESA maps



Attachment C – ESA maps



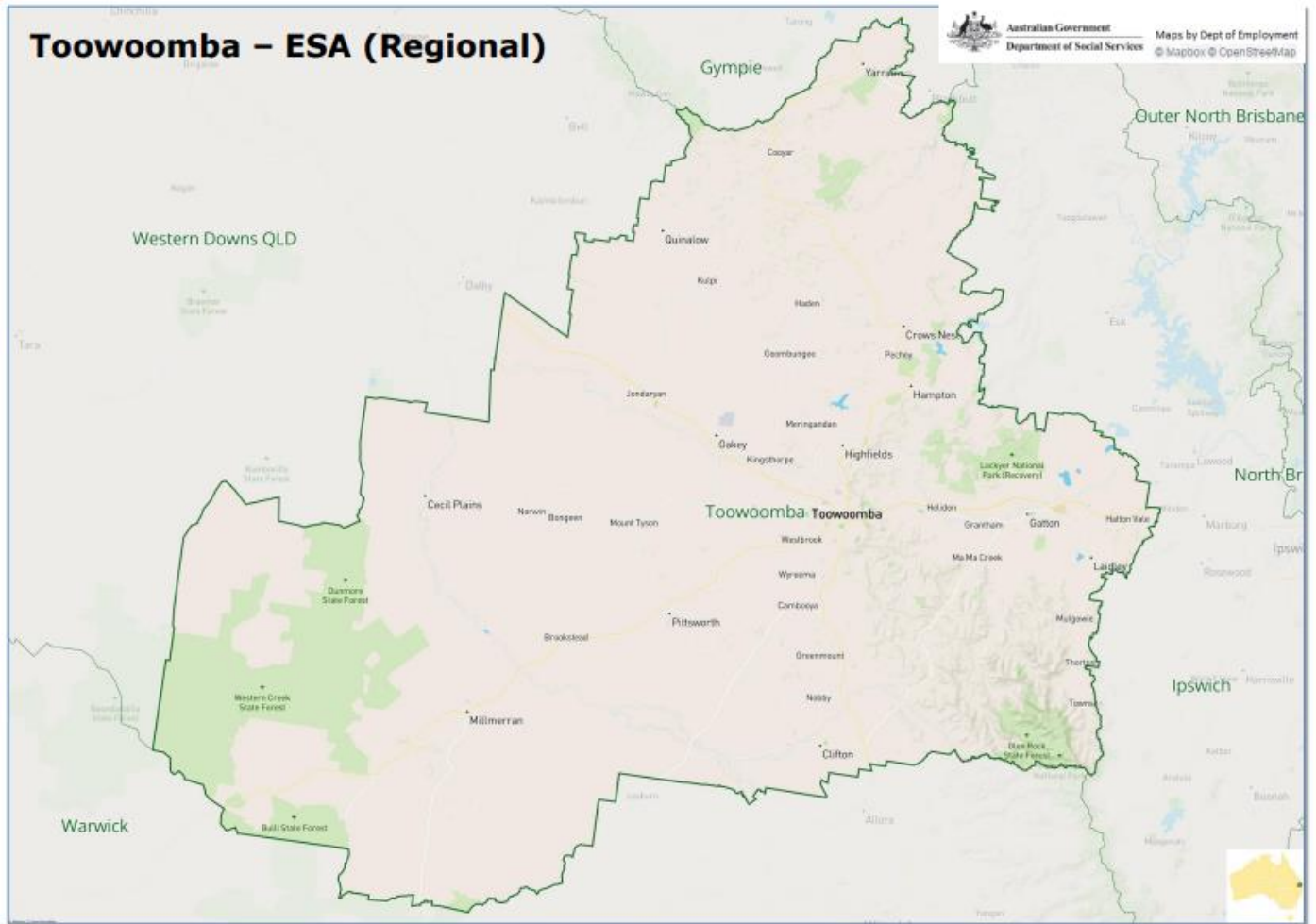
Attachment C – ESA maps



Attachment C – ESA maps



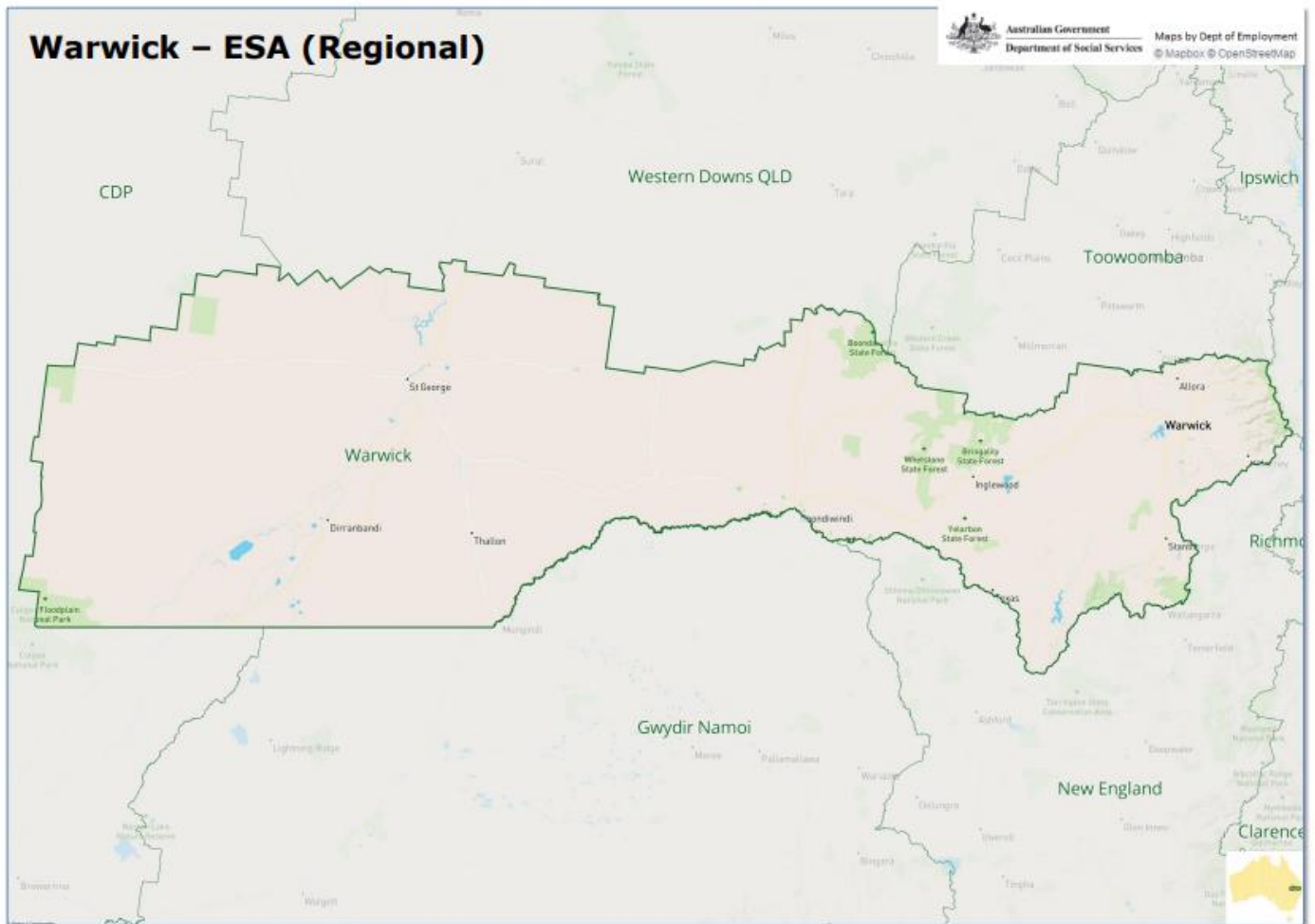
Attachment C – ESA maps



Attachment C – ESA maps



Attachment C – ESA maps



Attachment C – ESA maps

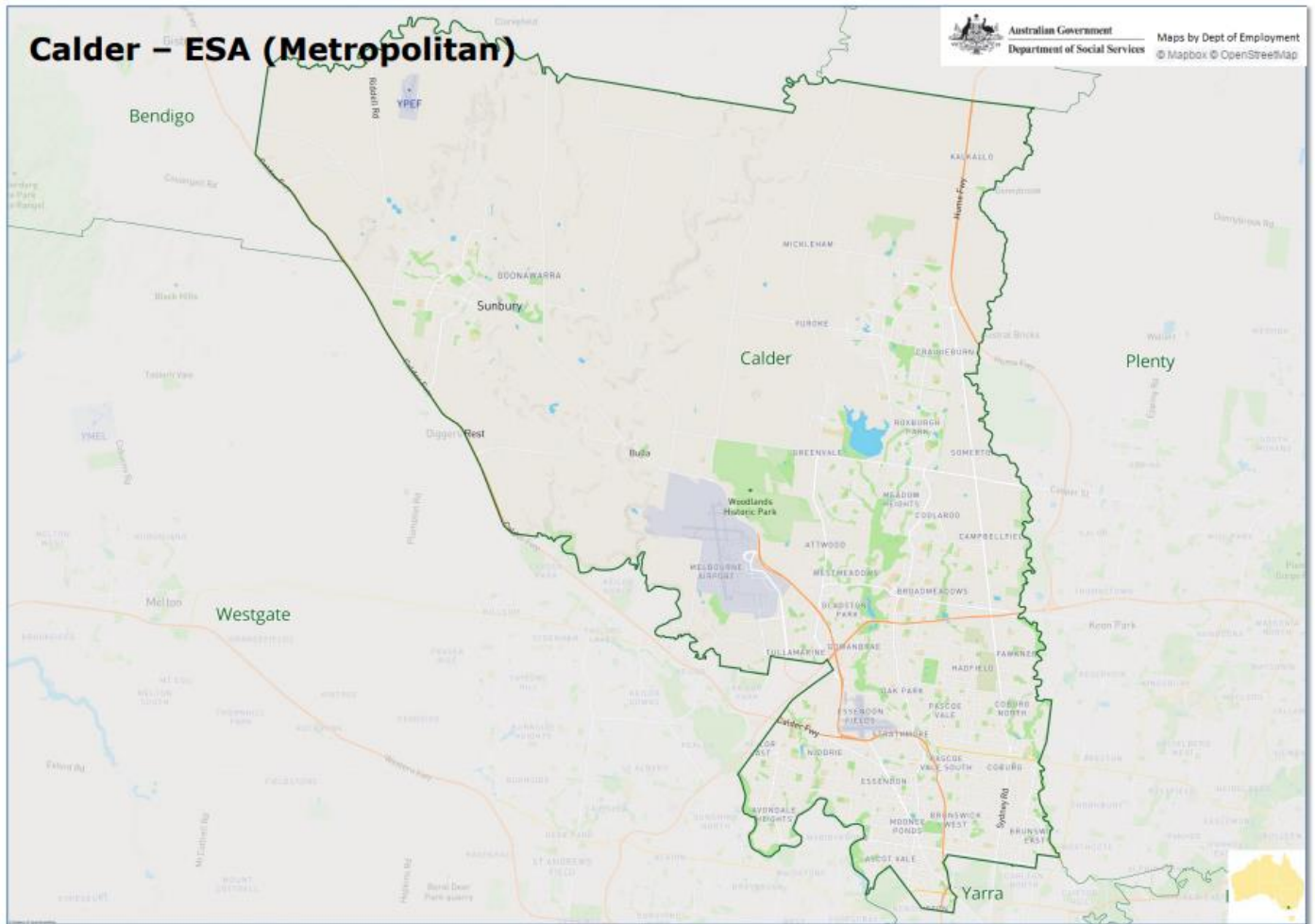
VIC, TAS, SA



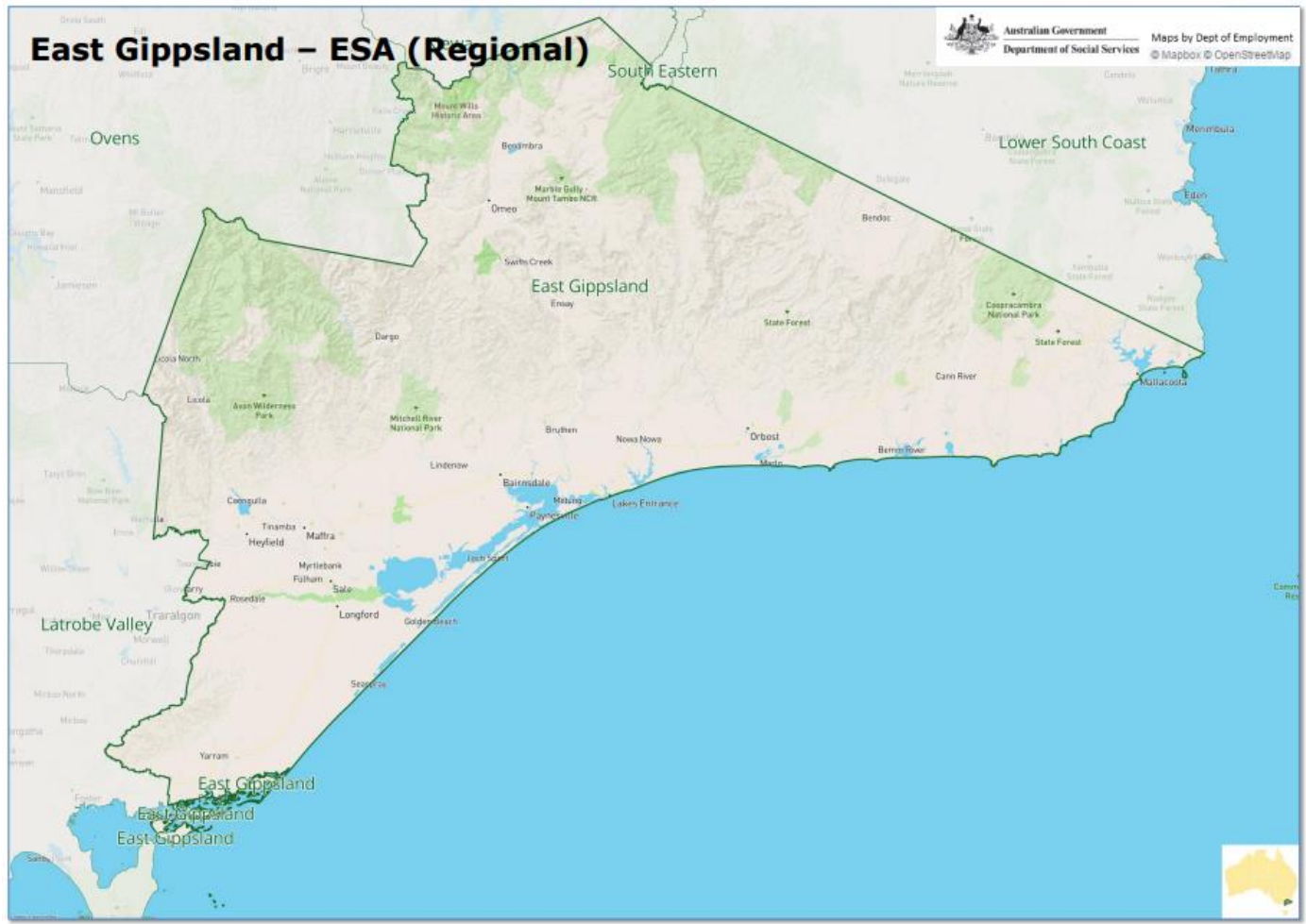
Attachment C – ESA maps



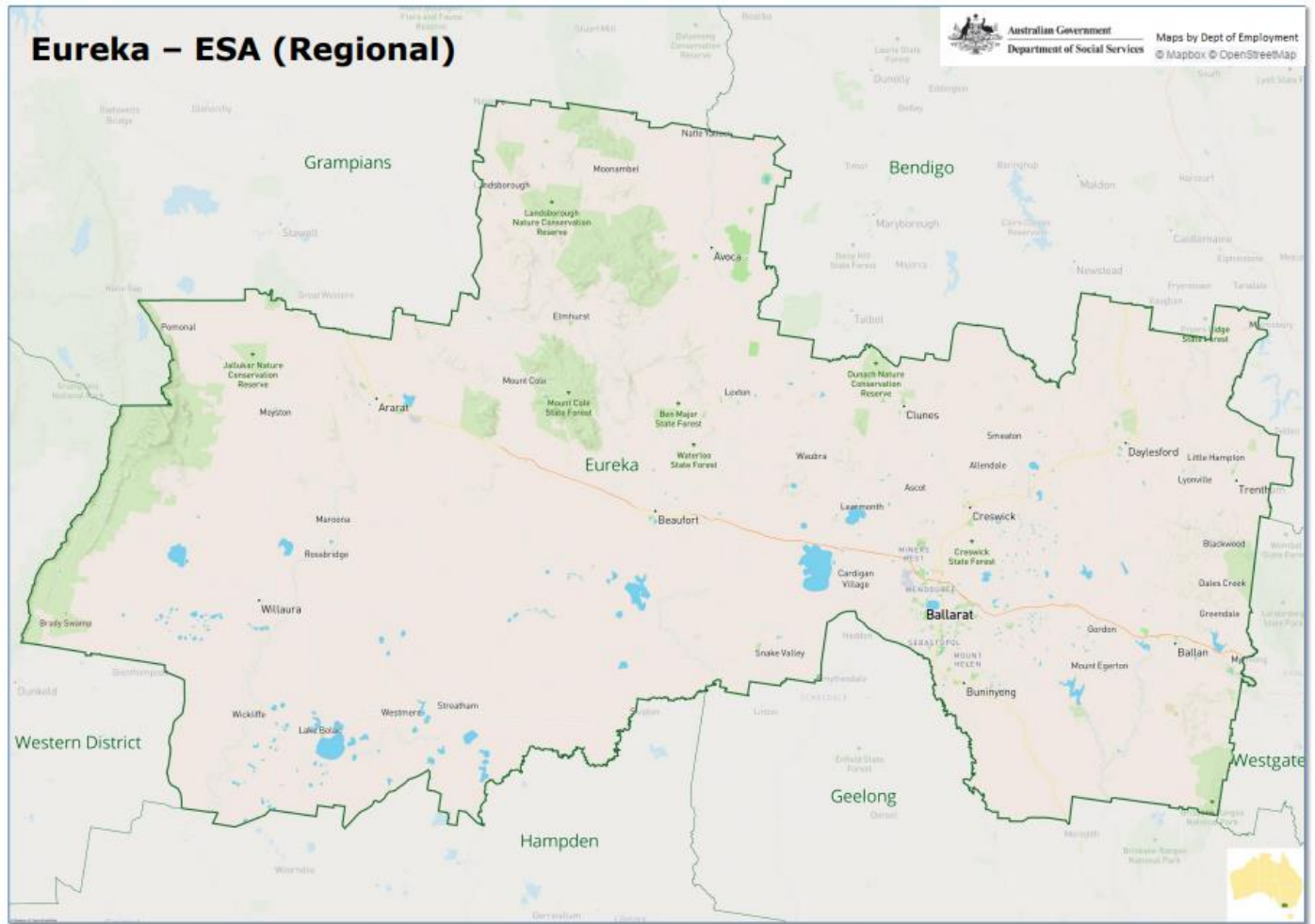
Attachment C – ESA maps



Attachment C – ESA maps



Attachment C – ESA maps



Attachment C – ESA maps



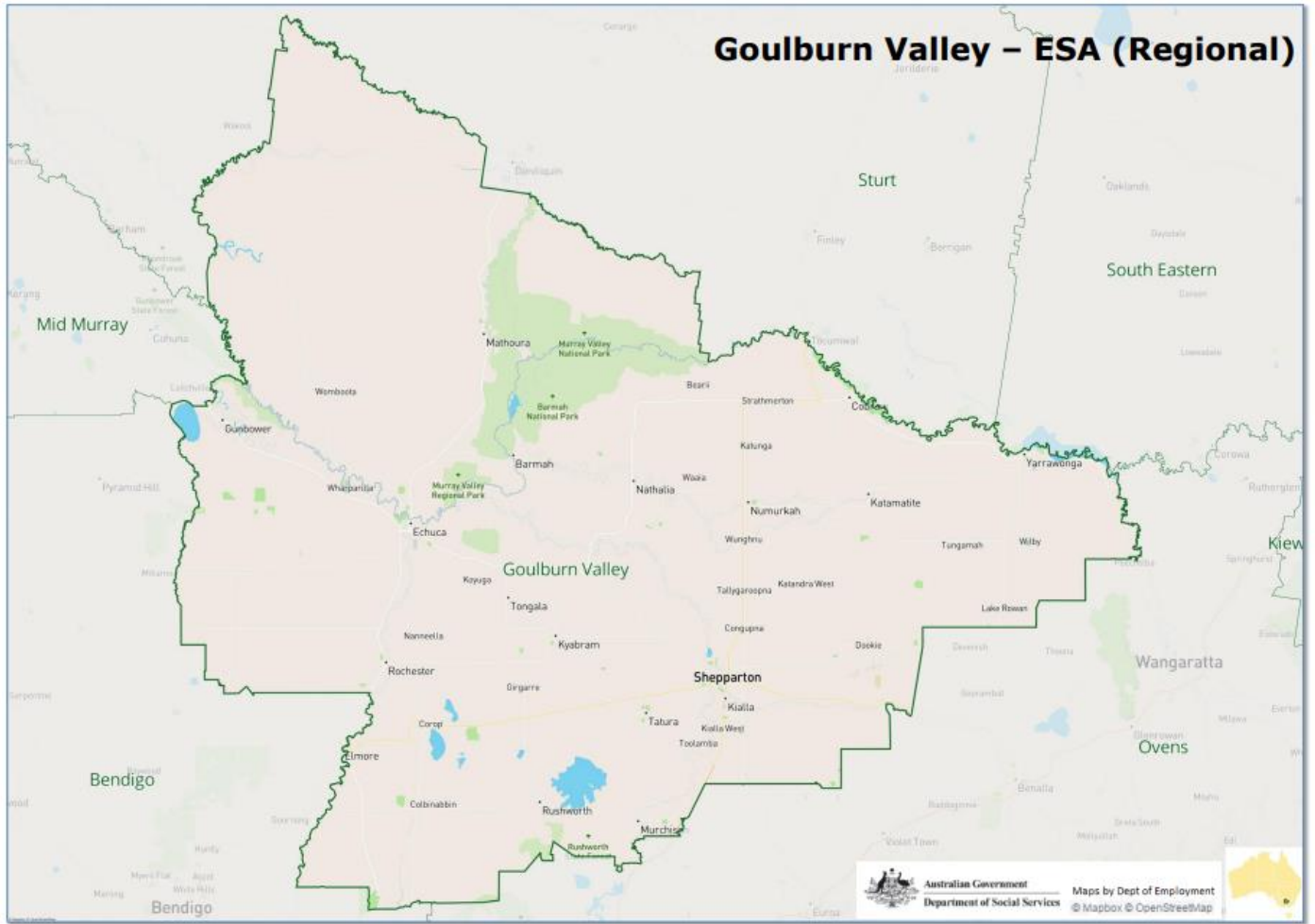
Attachment C – ESA maps



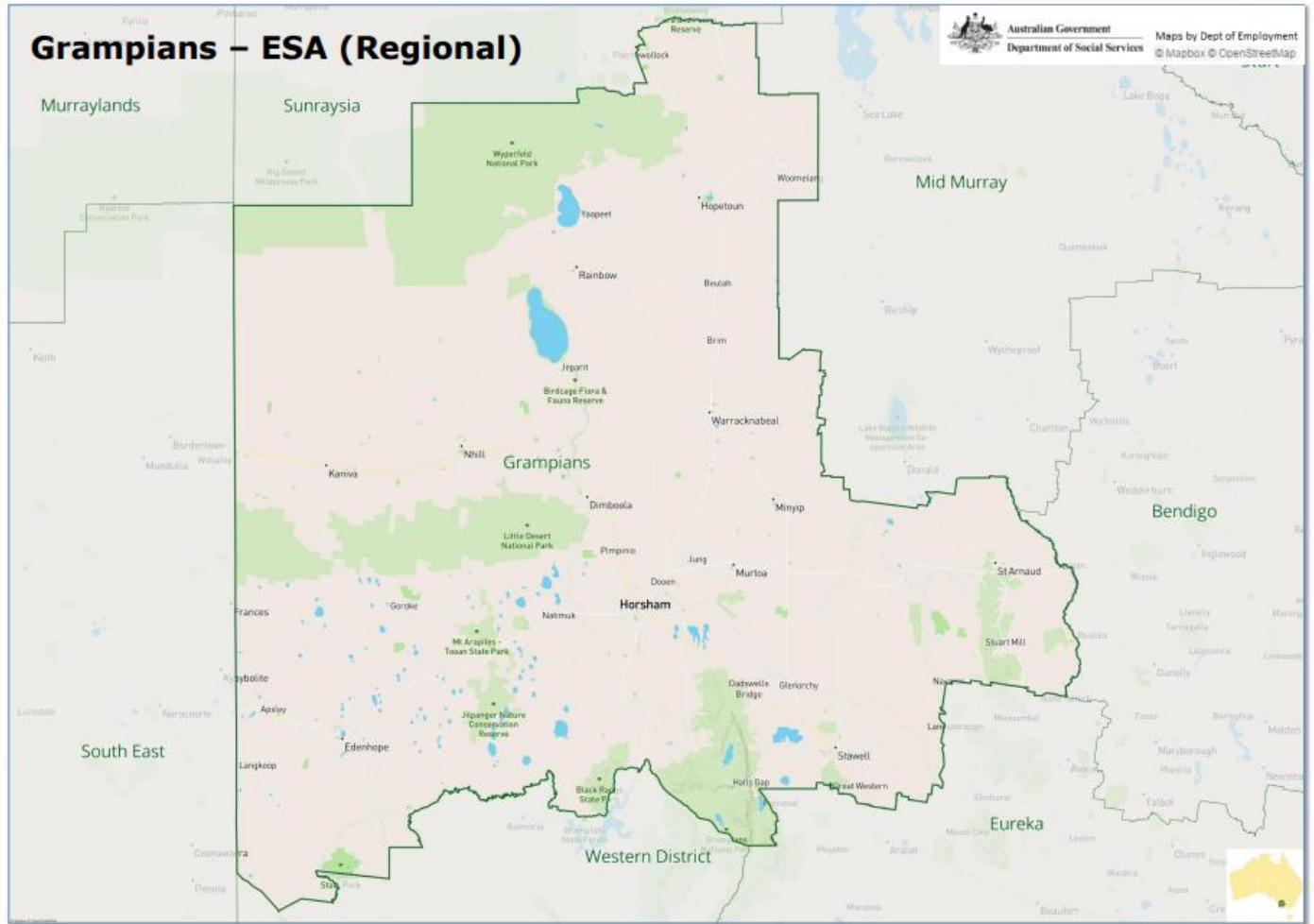
Attachment C – ESA maps



Attachment C – ESA maps



Attachment C – ESA maps



Attachment C – ESA maps



Attachment C – ESA maps



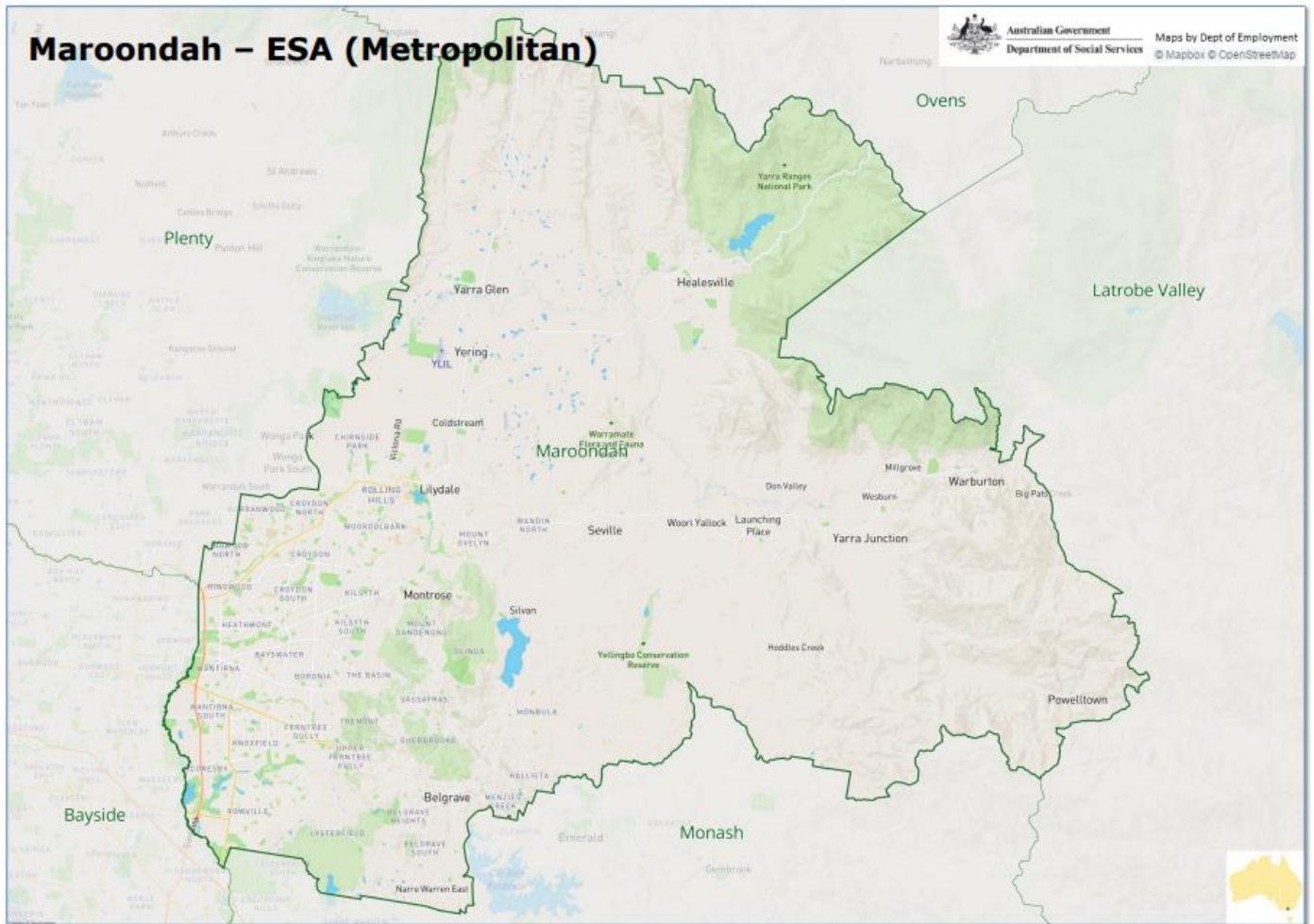
Attachment C – ESA maps



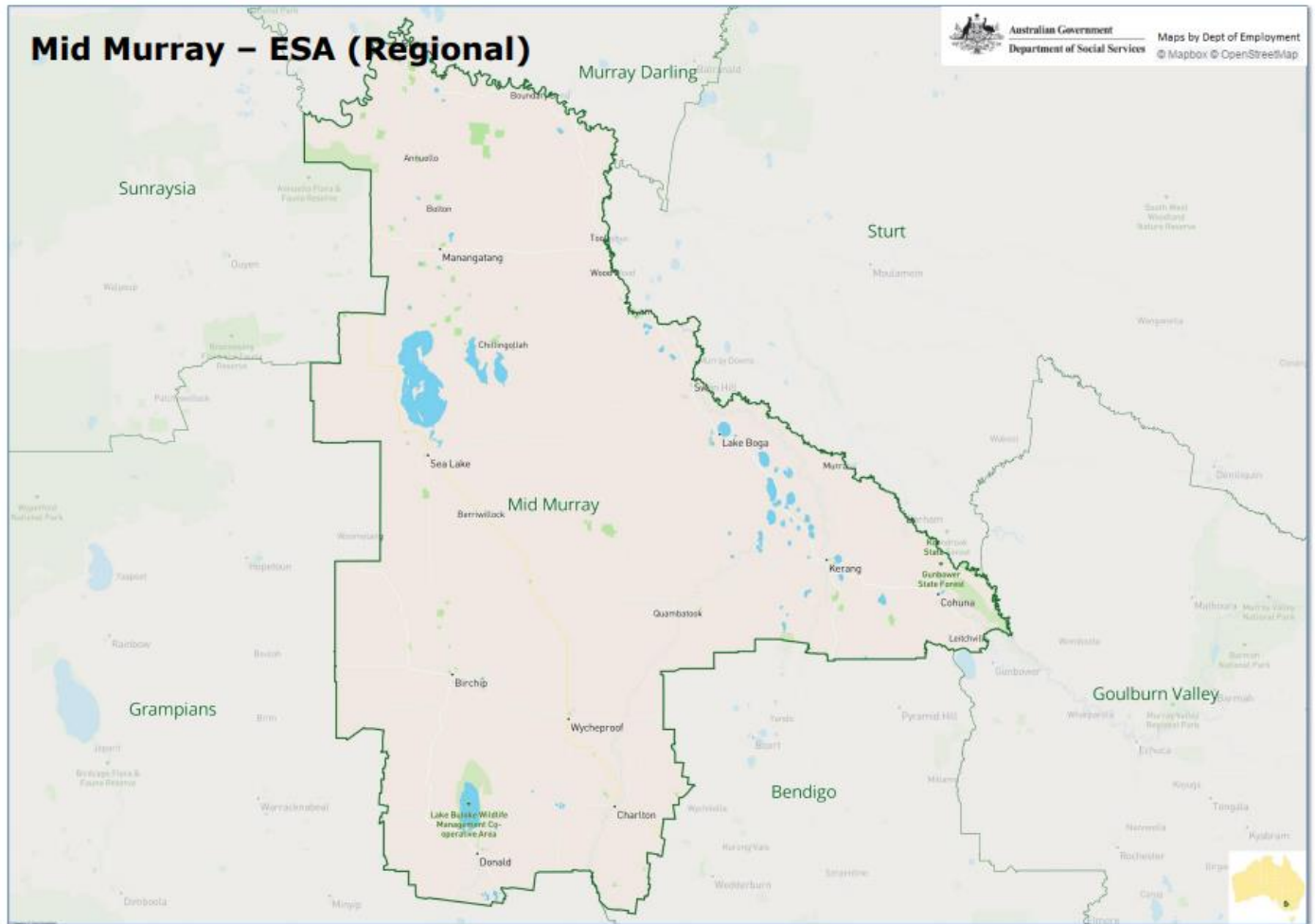
Attachment C – ESA maps



Attachment C – ESA maps



Attachment C – ESA maps



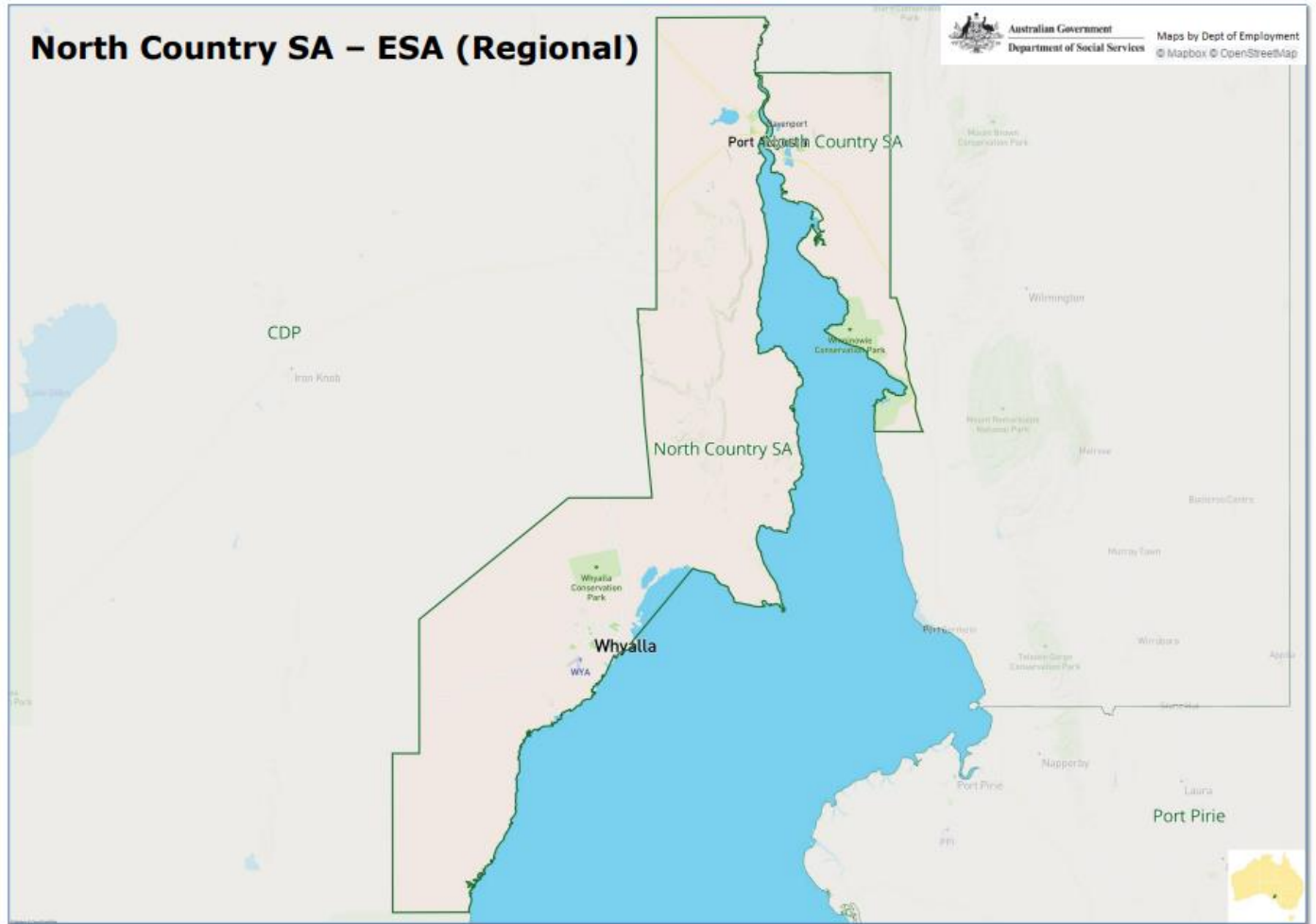
Attachment C – ESA maps



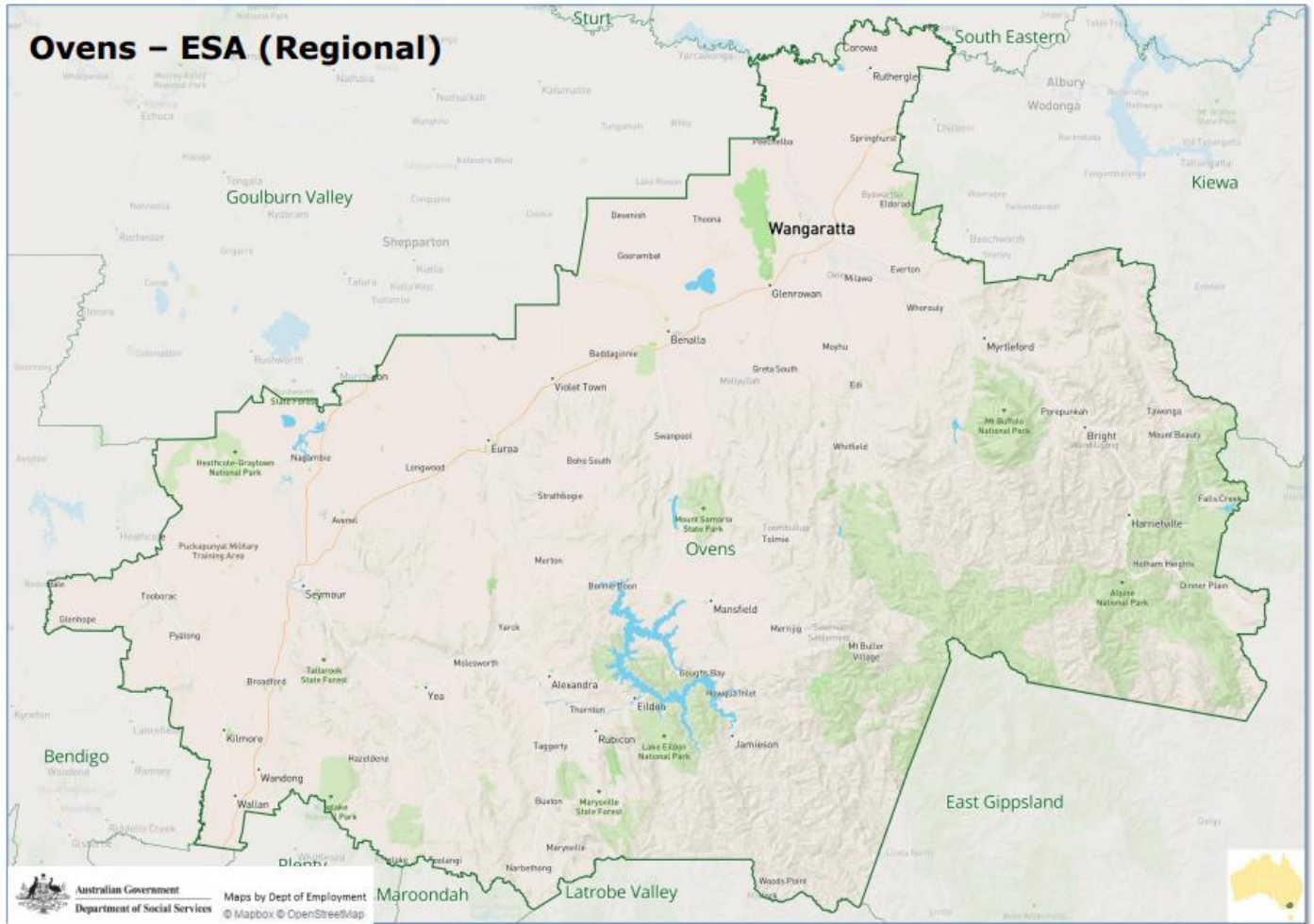
Attachment C – ESA maps



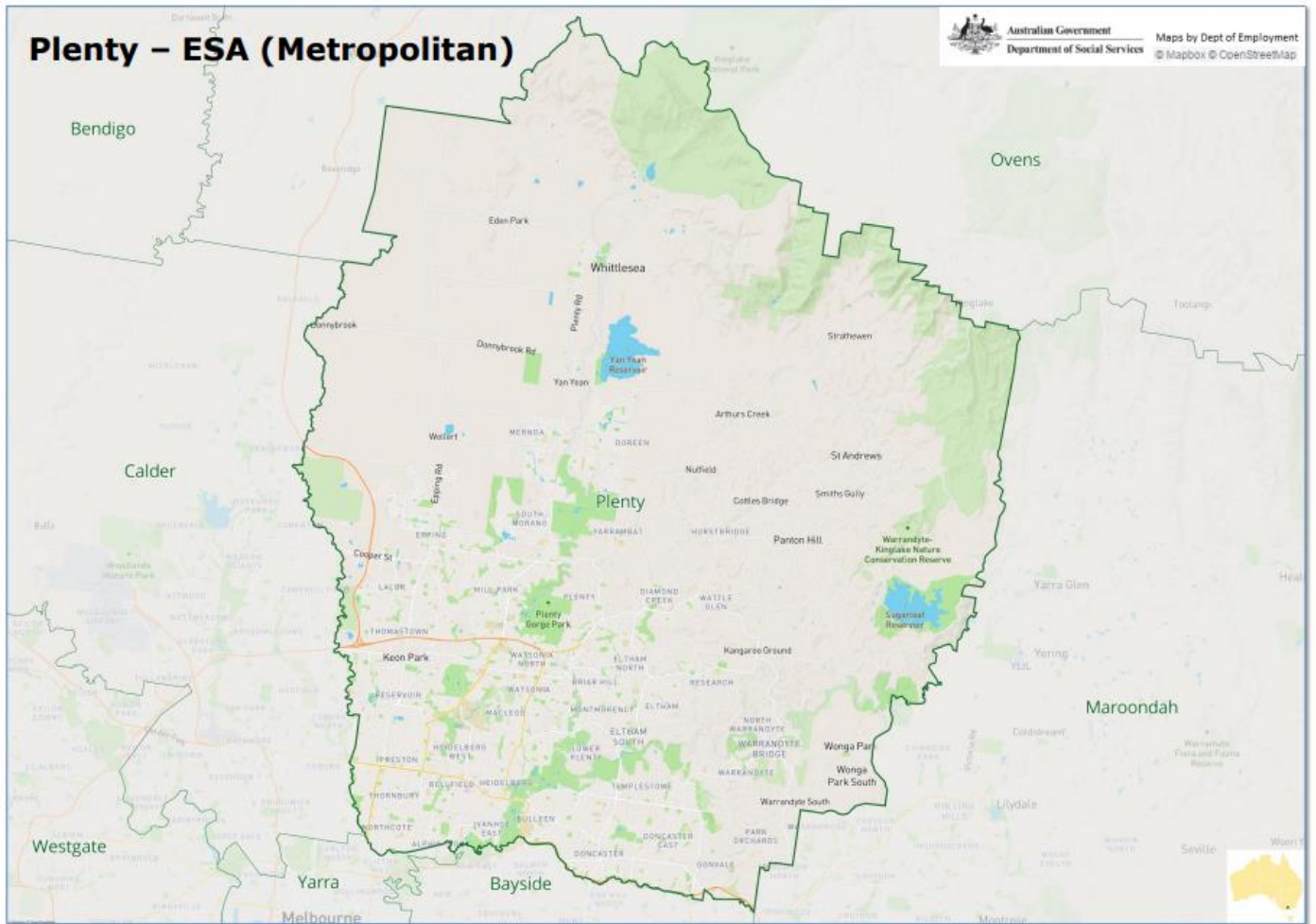
Attachment C – ESA maps



Attachment C – ESA maps



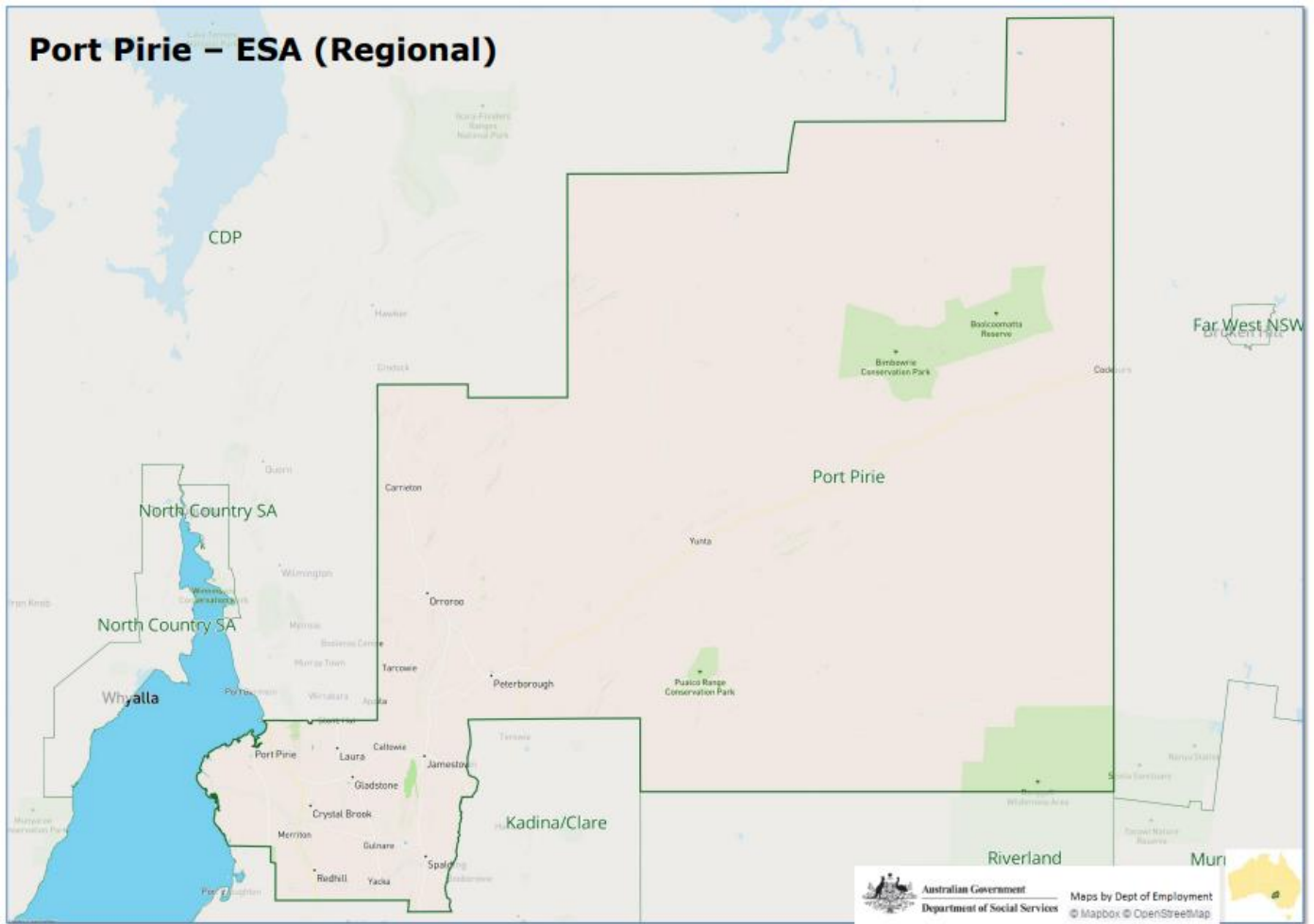
Attachment C – ESA maps



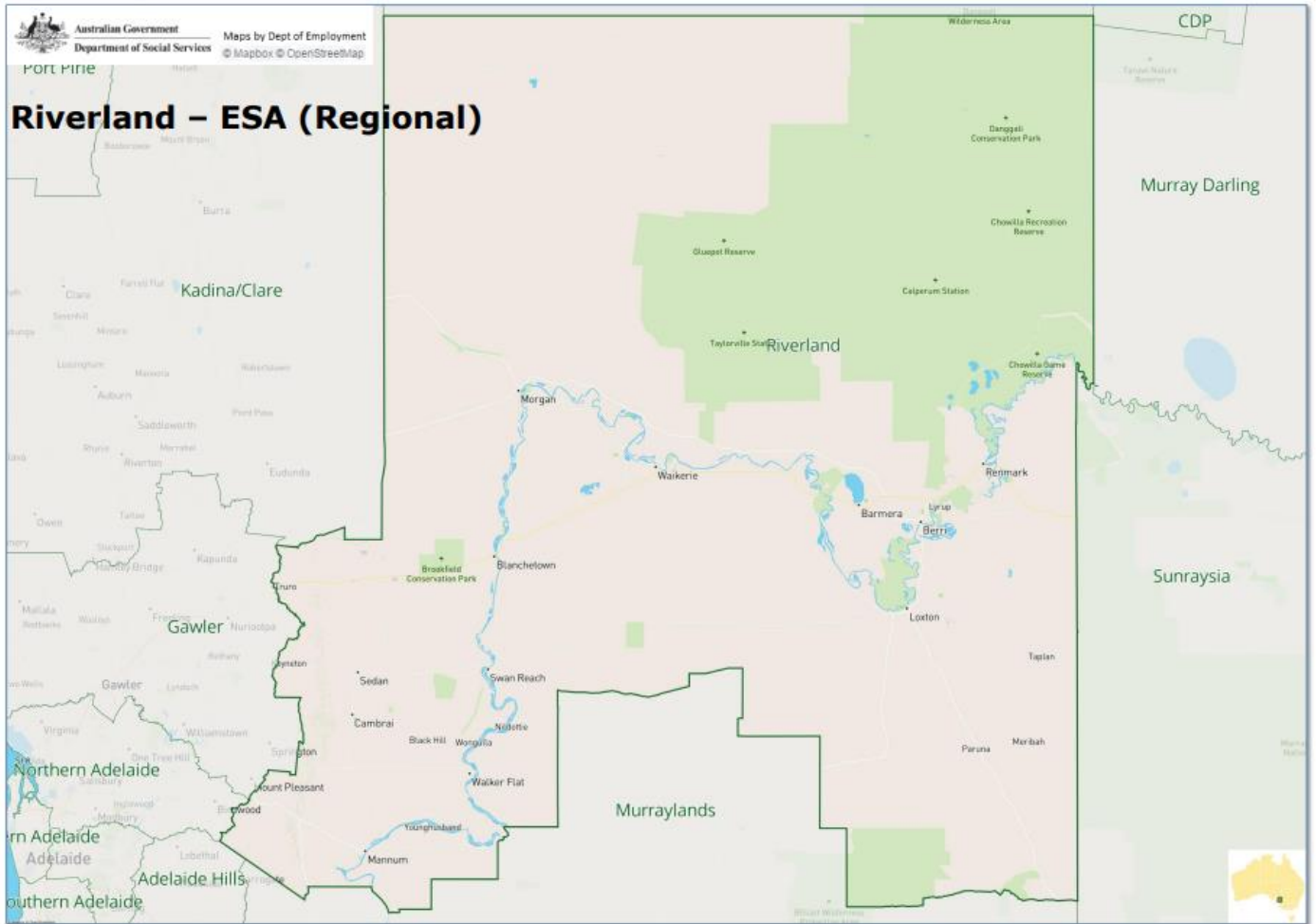
Attachment C – ESA maps



Attachment C – ESA maps



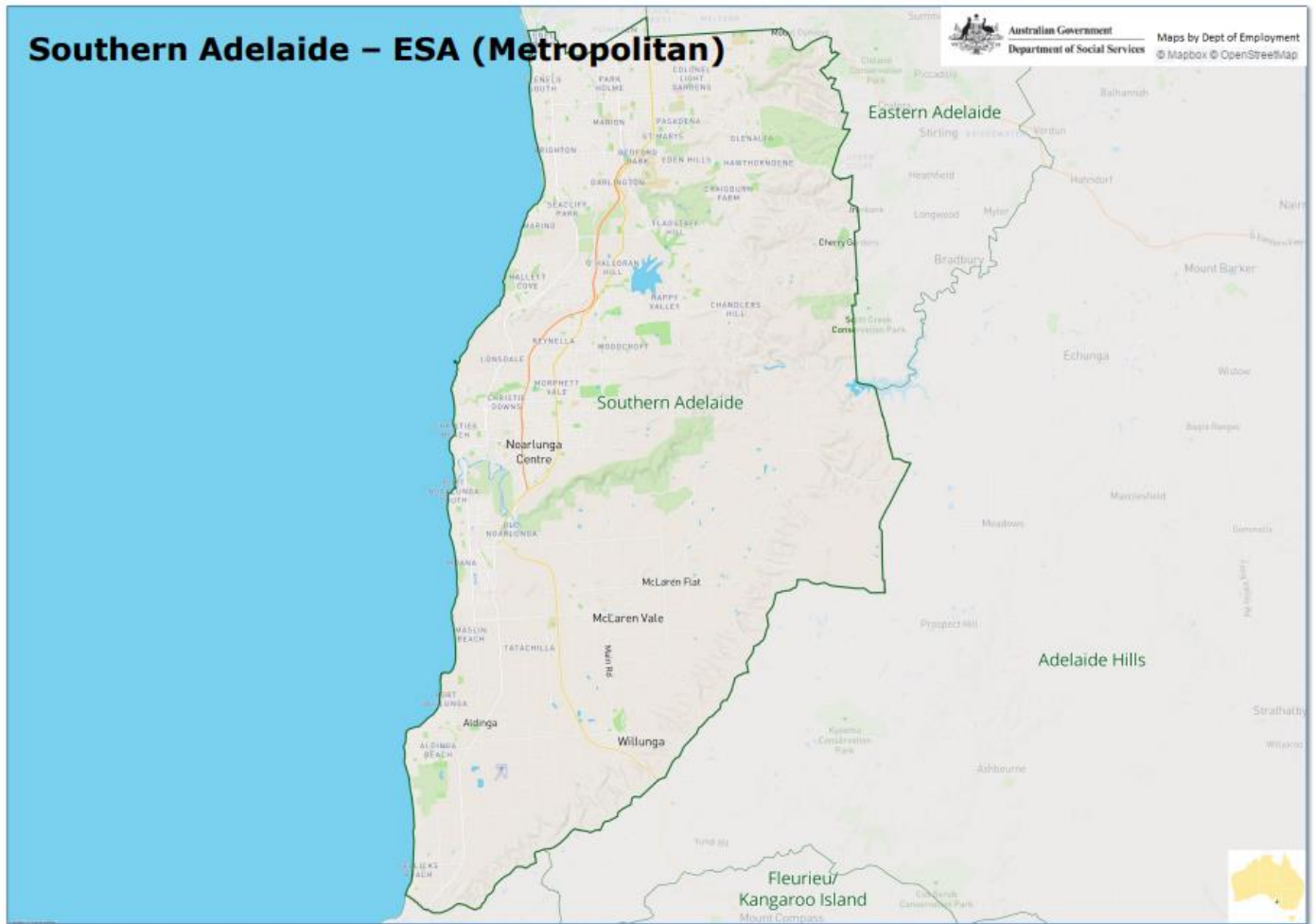
Attachment C – ESA maps



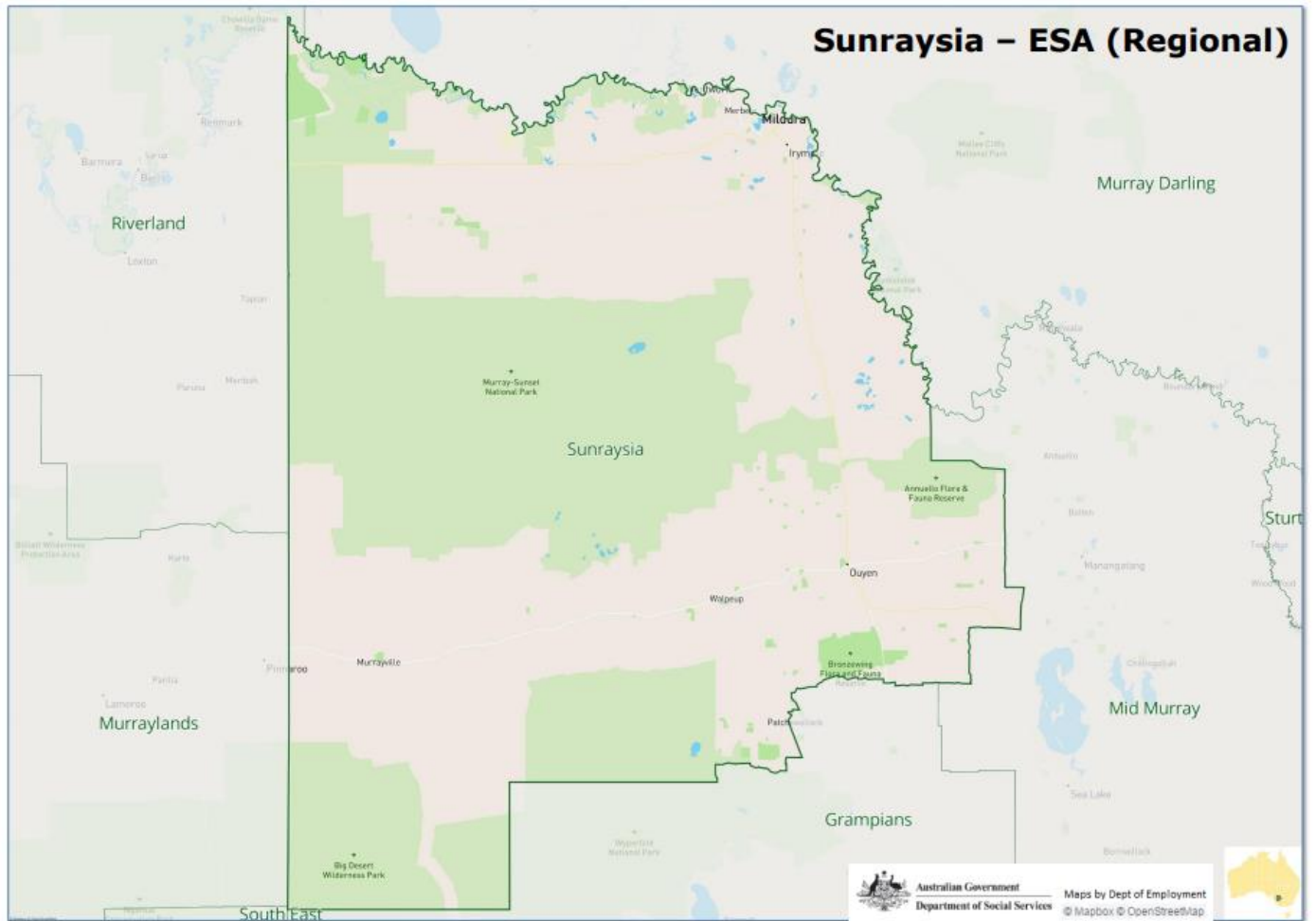
Attachment C – ESA maps



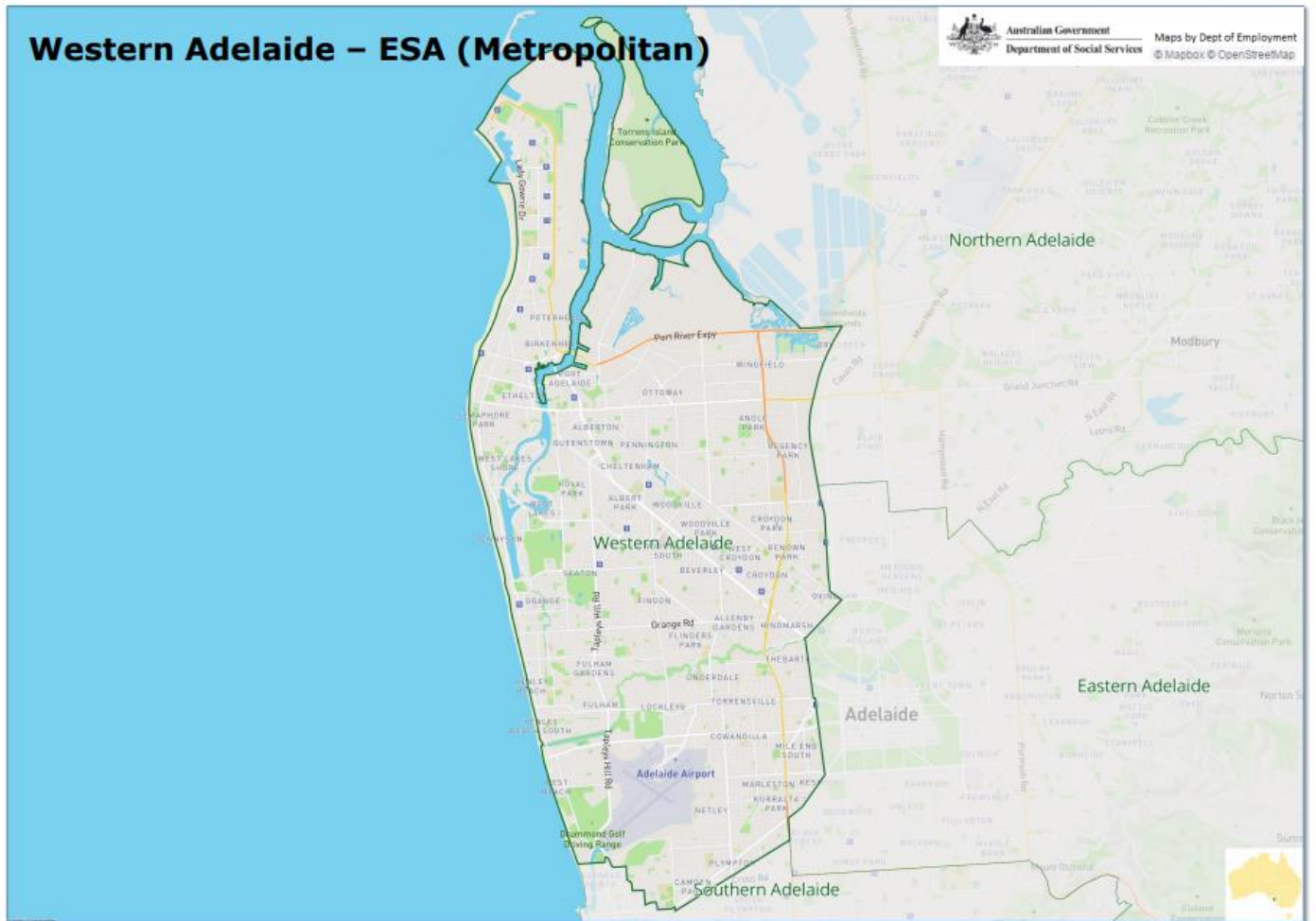
Attachment C – ESA maps



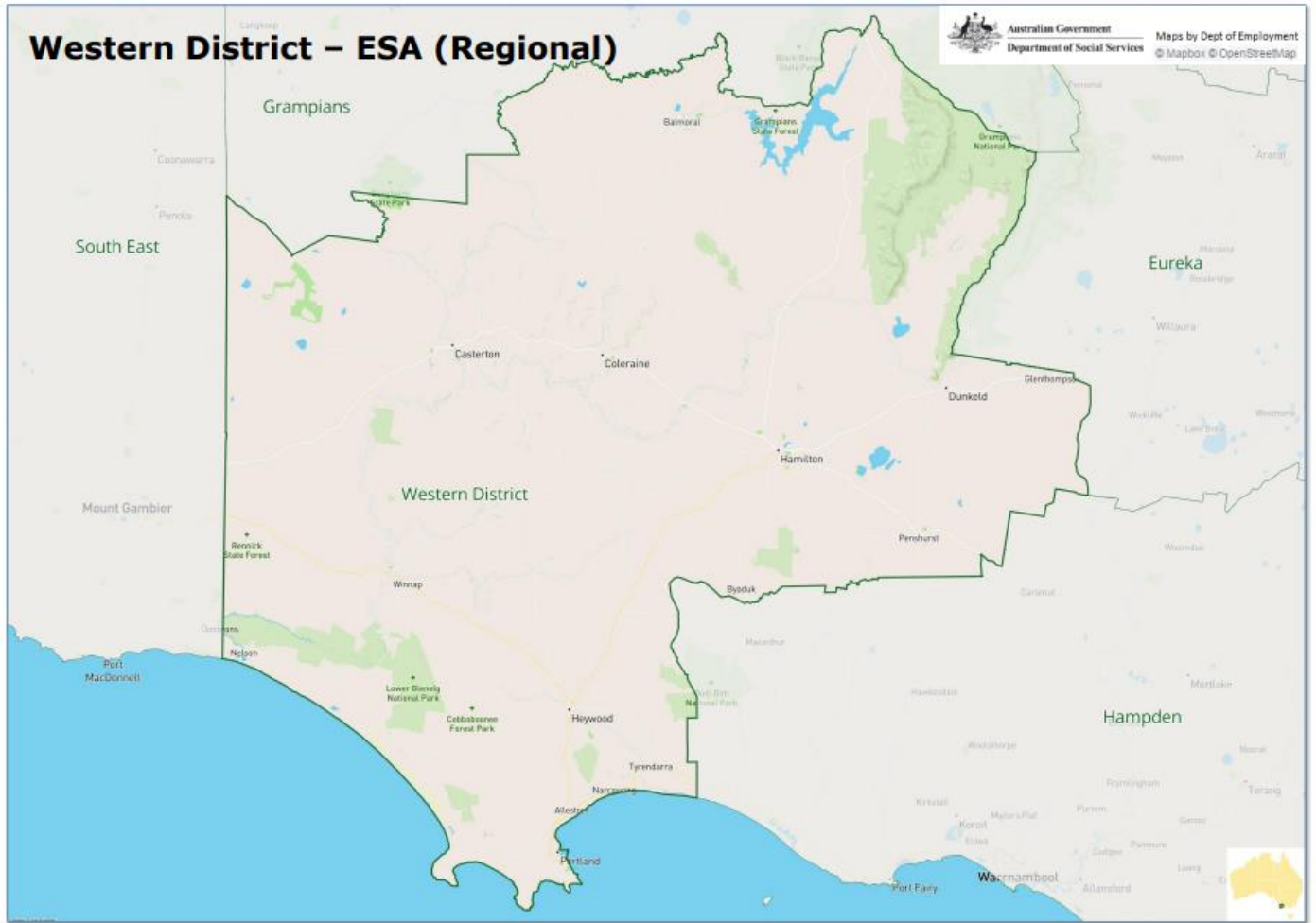
Attachment C – ESA maps



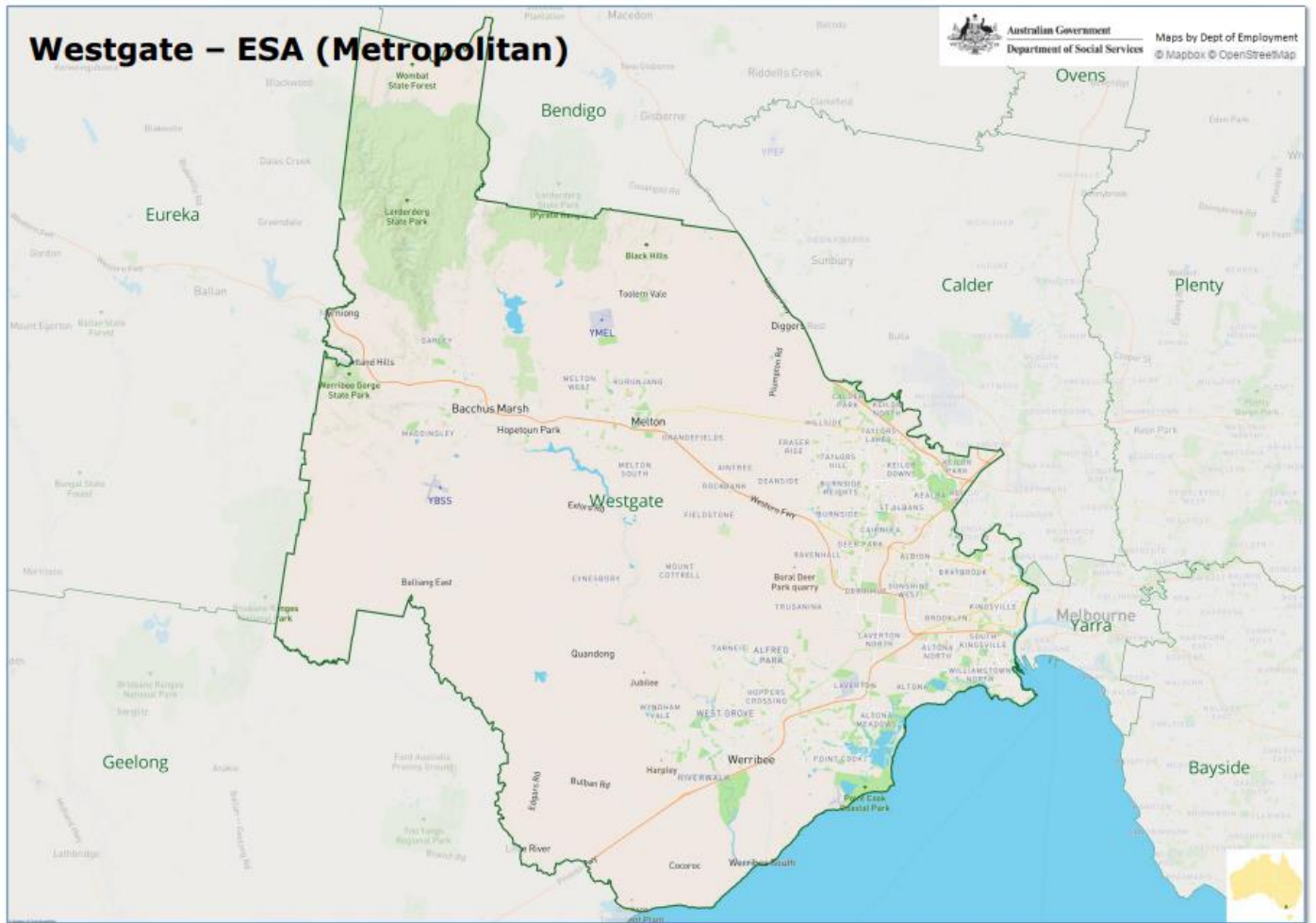
Attachment C – ESA maps



Attachment C – ESA maps



Attachment C – ESA maps



Attachment C – ESA maps



Norfolk Island



Australian Government
Department of Social Services

Territory of Norfolk Island (Territory is composed of Norfolk Island, Nepean Island and Phillip Island)



Produced on behalf of DES Purchasing, DSS
Produced by the Geospatial Lead - Data and Evaluation Group, DSS
Drafted on 29 August 2024
Ref: PS3981190
Map is for illustrative purposes only
© Australian Government, 2024